

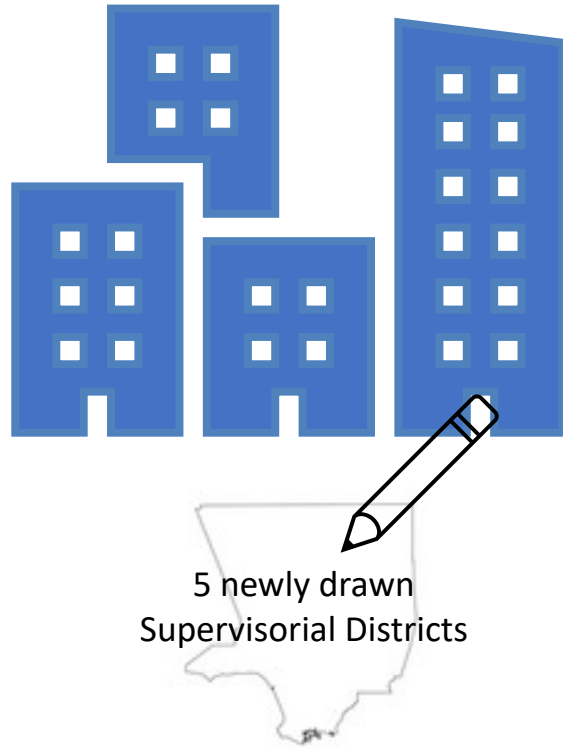
Los Angeles County Citizens Redistricting (CRC) Commission

Public Hearings for Community of Interest (COI) Input



LOS ANGELES COUNTY
REDISTRICTING
2021





5 newly drawn
Supervisorial Districts

Topics

- **New Approach with LA County CRC**
- Significance, diversity, and size of Los Angeles County
- Redistricting overview
- What your organization can do



LA County Redistricting Approach

Past Approach

- The Los Angeles County Board of Supervisors appointed an advisory-only Boundary Redistricting Committee (BRC) to study proposed changes to the boundaries.
- The Board of Supervisors could make revisions before adopting the final redistricted boundaries.

New Approach with California SB 2016

- Formation of Citizens Redistricting Commission to draw the boundary lines of the five single-member supervisorial districts for the next 10 years
- **Independent** from the influence of the Board
- Reasonably representative of the County's diversity





Our Values

Accountability: We are accountable to the process and each other to serve all the constituents of Los Angeles County.

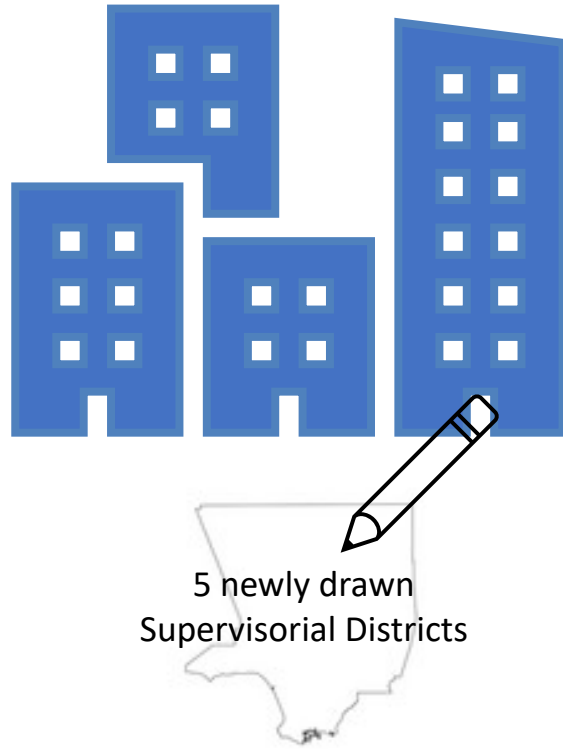
Transparency: We are committed to openness in all aspects of the redistricting process.

Objectivity: We are careful, intentional, fair-minded, and impartial and will actively resist undue influence in establishing supervisorial district boundaries in an equitable manner.

Integrity: We are honest, truthful, ethical, principled, respectful, and professional.

Inclusion & Equity: We seek to create and foster a true sense of belonging and eliminate potential barriers by being purposeful, deliberate, and effective in comprehensive public outreach, engagement, and feedback.





5 newly drawn
Supervisorial Districts

Topics

- New Approach with LA County CRC
- **Significance, diversity, and size of Los Angeles County**
- Redistricting overview
- What your organization can do



Why Redistricting is Important

- At the local level, periodic redistricting and redrawing of the boundaries are important to:
 - Rebalance district populations
 - Ensure the Board of Supervisors fairly reflects the County's diverse population
 - Design districts that are reasonably equal in population
 - Vote for the supervisor of your choice
 - Enable you to vote for the supervisor of your choice





Why Redistricting is Important

- Board of Supervisors should be responsive to the preferences and needs of residents:
 - Public policies to improve lives
 - Services provided and resources in your community
 - Public health and public medical centers
 - Tax assessments
 - Public social services
 - Sheriff
 - Municipal services to unincorporated areas and contract cities
 - ...and many other public services

Complexity of Los Angeles County

Most populous U.S. county: 10 million people

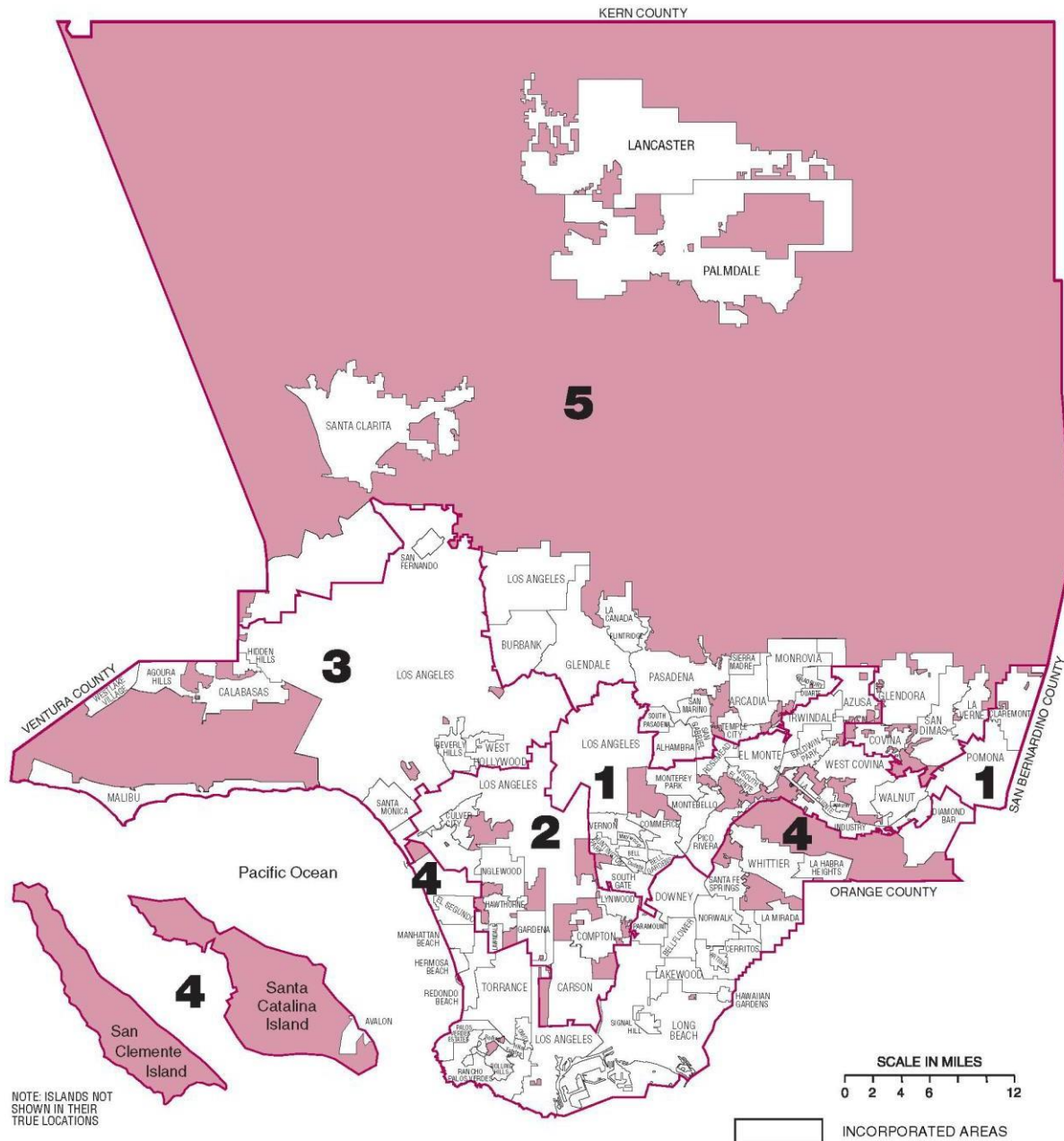
- **25% of California's population**
- Population greater than 41 individual U.S. states

3rd largest metropolitan economy in the world

- **88 cities and 100+ unincorporated areas**
- Los Angeles City is the 2nd most populous city with 4 million residents

One of the **most ethnically diverse** U.S. counties

Current Supervisorial Districts



U.S. Census Population estimates,
July 1, 2019, (V2019)

10,039,107

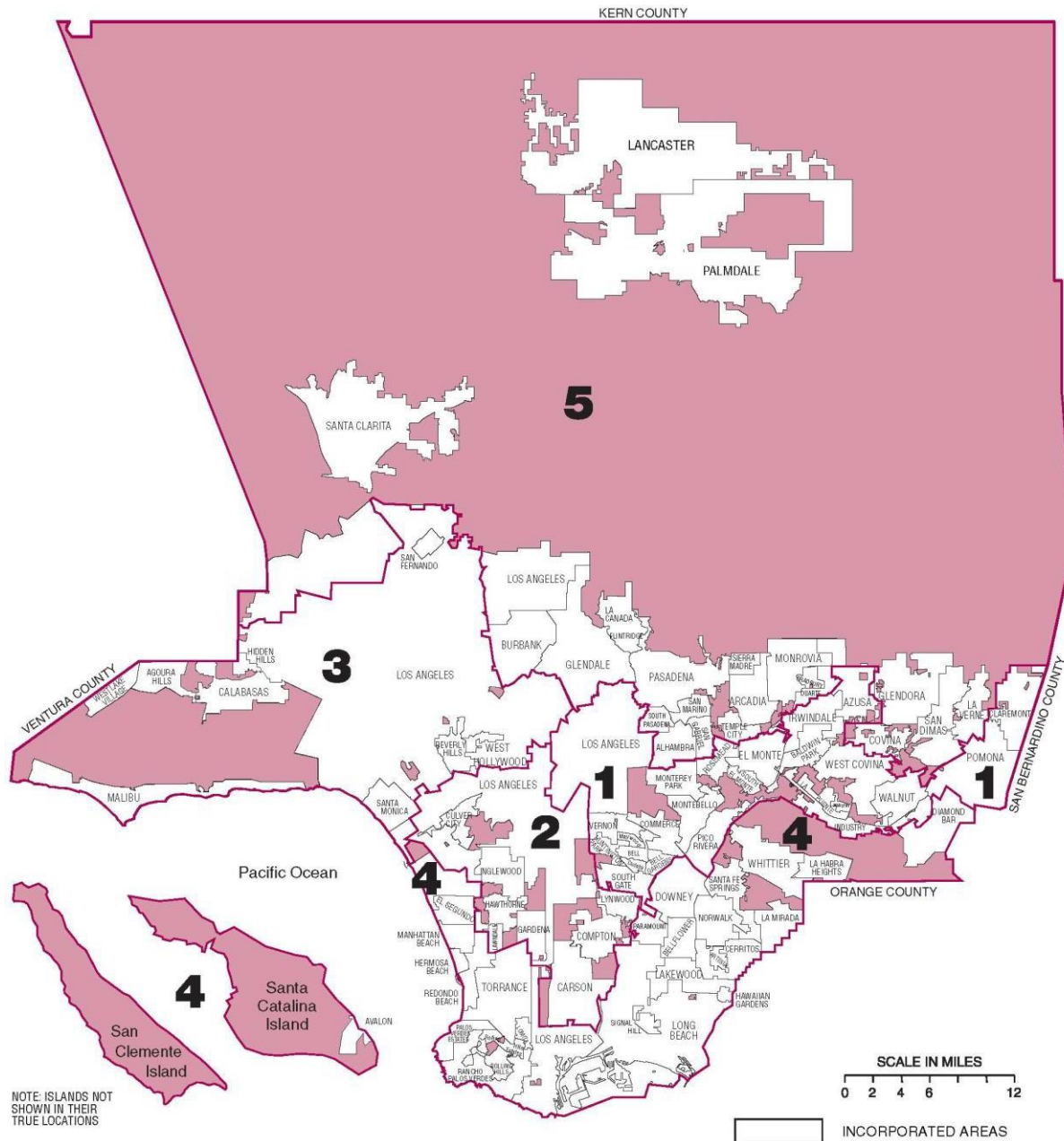
5 supervisorial districts – about
2 million people per district

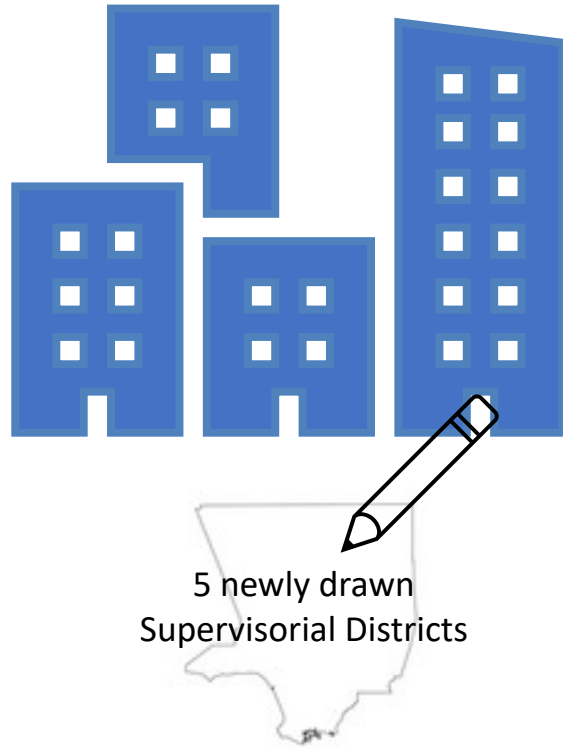
Each with an elected Board of
Supervisor to represent the
residents in their supervisorial
district

Supervisors must reside in their
districts during their
incumbency

**LA County will continue to
have 5 supervisorial districts**
for redistricting in 2021. (Any
change would require voter
approval.)

Current Supervisorial
Districts





5 newly drawn
Supervisorial Districts

Topics

- New Approach with LA County CRC
- Significance, diversity, and size of Los Angeles County
- **Redistricting overview**
- What your organization can do



Where to draw the lines?

U.S. Constitution, 52 U.S.C. § 10301, Cal. Election Code § 21534

District lines will be adopted using the following criteria in order of priority:

1. Each district shall be reasonably equal in total resident population to the other districts, except where deviation is required to comply with the Federal Voting Rights Act (VRA) of 1965 or allowable by law.
2. Districts shall comply with the Federal Voting Rights Act (VRA) of 1965.
3. Districts shall be geographically contiguous.
4. The geographic integrity of city, local neighborhood, or community of interest shall be respected in a manner that minimizes its division.
5. To the extent practicable, and where it does not conflict with numbers 1-4 above, districts shall be drawn to encourage geographic compactness.

Besides the above criteria, districts shall not be drawn for purposes of favoring or discriminating against an incumbent, political candidate, or political party.





Where to draw the lines?

U.S. Constitution, 52 U.S.C. § 10301, Cal. Election Code § 21534

Simply put:

- **Establish reasonably equal population**
 - **Every 10 years, the district lines have to be redrawn to make each district even in size again.**
 - **Based on U.S. Census 2020 data**
 - **In LA County, about 2 million people per supervisorial district**
- Give racial and ethnic groups a fair shot
- Connect all parts of a district (geographic contiguity)
- Preserve geographic integrity of cities, neighborhoods, and communities of interest
- Don't bypass nearby populations in drawing districts (compactness)
- Avoid partisan favoritism





Where to draw the lines?

U.S. Constitution, 52 U.S.C. § 10301, Cal. Election Code § 21534

Simply put:


- Establish reasonably equal population
- **Give racial and ethnic groups a fair shot**
- Connect all parts of a district (geographic contiguity)
- Preserve geographic integrity of cities, neighborhoods, and communities of interest
- Don't bypass nearby populations in drawing districts (compactness)
- Avoid partisan favoritism





**Example of how
redistricting can
take away the
minority voting
rights.**

**Minorities make up only
 $\frac{1}{4}$ in all 4 districts.**

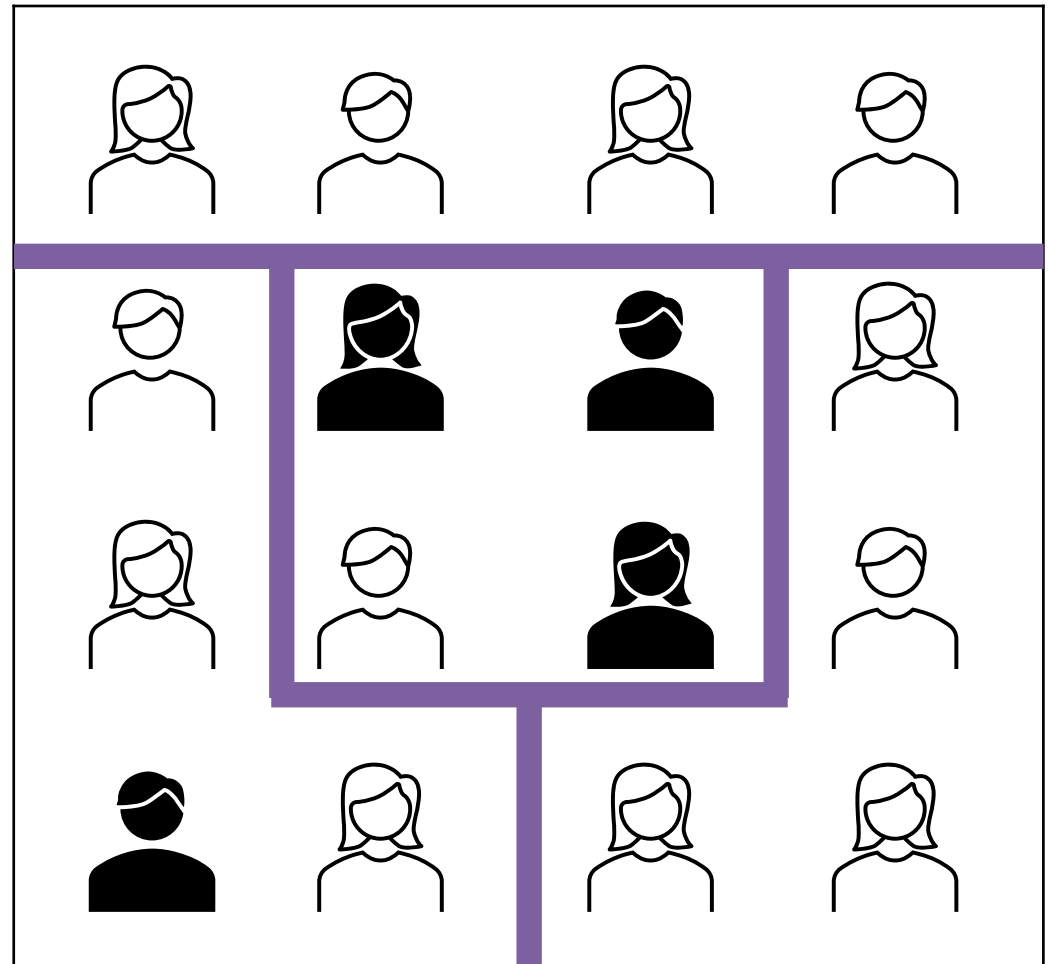




If a minority group is geographically compact, politically cohesive, and large enough to be a majority within a district, the VRA may require drawing a majority-minority district.

**Example of how
redistricting can
allow communities
to elect candidates
of their choice.**

Minorities make up
 $\frac{3}{4}$ of the central district.





Where to draw the lines?

U.S. Constitution, 52 U.S.C. § 10301, Cal. Election Code § 21534

Simply put:

- Establish reasonably equal population
- Give racial and ethnic groups a fair shot
- **Connect all parts of a district (geographic contiguity)**
- Preserve geographic integrity of cities, neighborhoods, and communities of interest
- Don't bypass nearby populations in drawing districts (compactness)
- Avoid partisan favoritism

NON-CONTIGUOUS



CONTIGUOUS



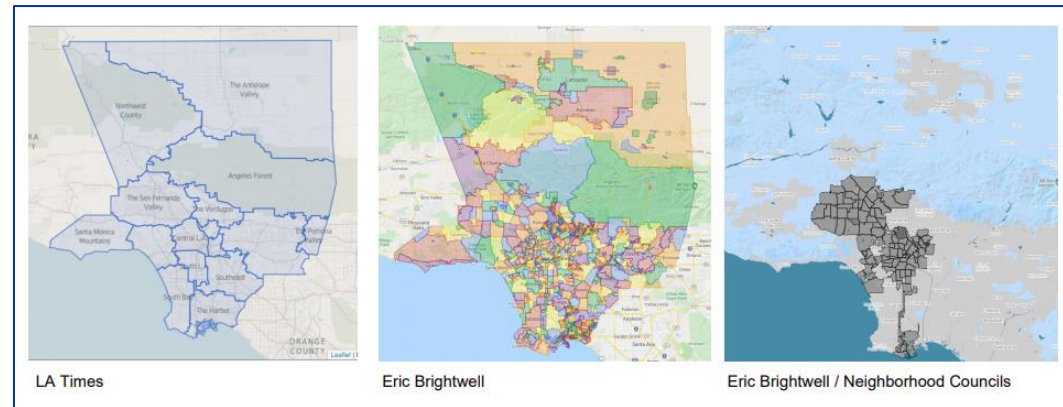


Where to draw the lines?

U.S. Constitution, 52 U.S.C. § 10301, Cal. Election Code § 21534

Simply put:

- Establish reasonably equal population
- Give racial and ethnic groups a fair shot
- Connect all parts of a district
- **Preserve geographic integrity of cities, neighborhoods, and communities of interest**
- Don't bypass nearby populations in drawing districts (compactness)
- Avoid partisan favoritism



Minimize division of a city, local neighborhood, or local community of interest:

“A community of interest is a contiguous population that shares common social and economic interests that should be included within a single district for purposes of its effective and fair representation. Communities of interest shall not include relationships with political parties, incumbents, or political candidates.”






Where to draw the lines?

U.S. Constitution, 52 U.S.C. § 10301, Cal. Election Code § 21534

Simply put:

- Establish reasonably equal population
- Give racial and ethnic groups a fair shot
- Connect all parts of a district (geographic contiguity)
- Preserve geographic integrity of cities, neighborhoods, and communities of interest
- **Don't bypass nearby populations in drawing districts (compactness)**
- Avoid partisan favoritism

COMPACT



CONTORTED



DISPERSED



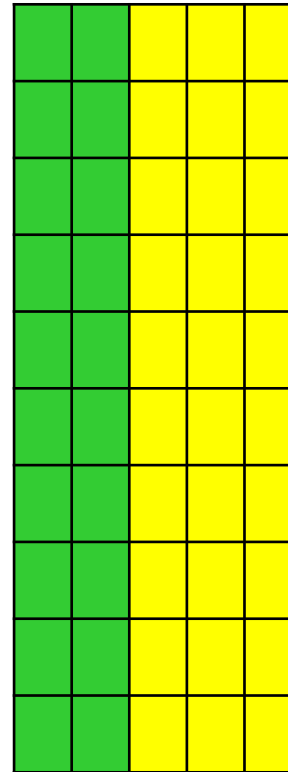


Where to draw the lines?

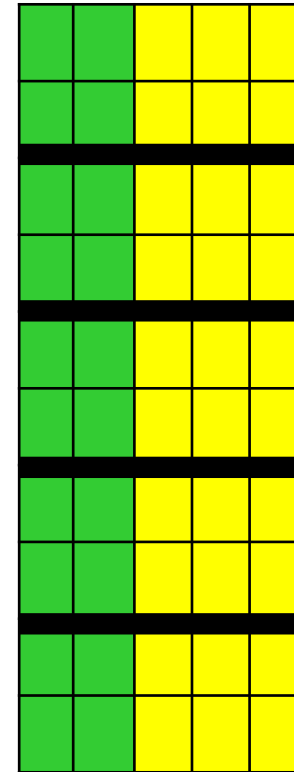
U.S. Constitution, 52 U.S.C. § 10301, Cal. Election Code § 21534

Simply put:

- Establish reasonably equal population
- Give racial and ethnic groups a fair shot
- Connect all parts of a district (geographic contiguity)
- Preserve geographic integrity of cities, neighborhoods, and communities of interest
- Don't bypass nearby populations in drawing districts (compactness)
- **Avoid partisan favoritism – where you draw the lines matters**

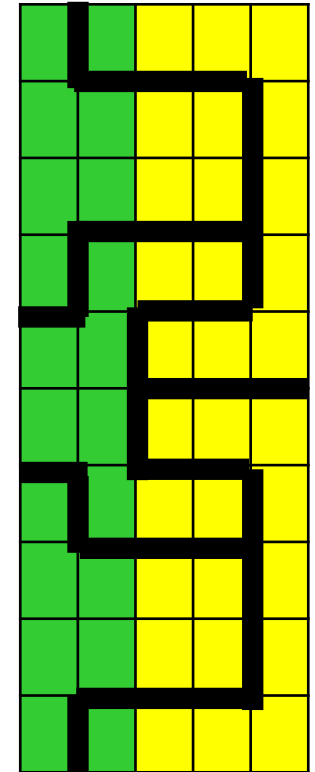


50 Precincts
60% Yellow
40% Green



5 Districts
5 Yellow
0 Green

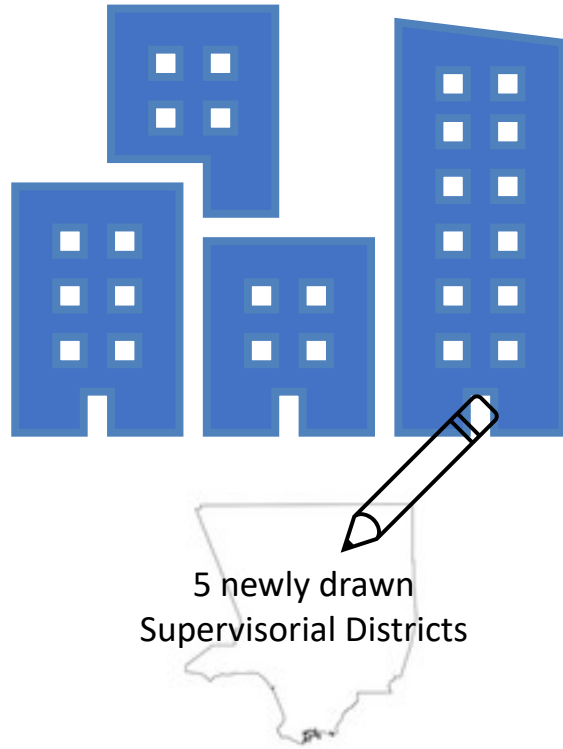
YELLOW WINS



5 Districts
2 Yellow
3 Green

GREEN WINS





5 newly drawn
Supervisorial Districts

Topics

- New Approach with LA County CRC
- Significance, diversity, and size of Los Angeles County
- Redistricting overview
- **What you can do**



How can the public participate in Redistricting?

Get Involved

- Sign up to stay informed
- Submit redistricting maps once the Census 2020 data are available
 - LA County is providing free mapping software for the public to use.

Workshops and Public Hearings

- Attend workshops
- 10 Community of Interest (COI) Public Hearings between June-August before the release of the U.S. Census Bureau data
- More public hearings to review proposed CRC Redistricting Plan options in Fall 2021

Sign Up and Participate in Redistricting:
<https://redistricting.lacounty.gov>

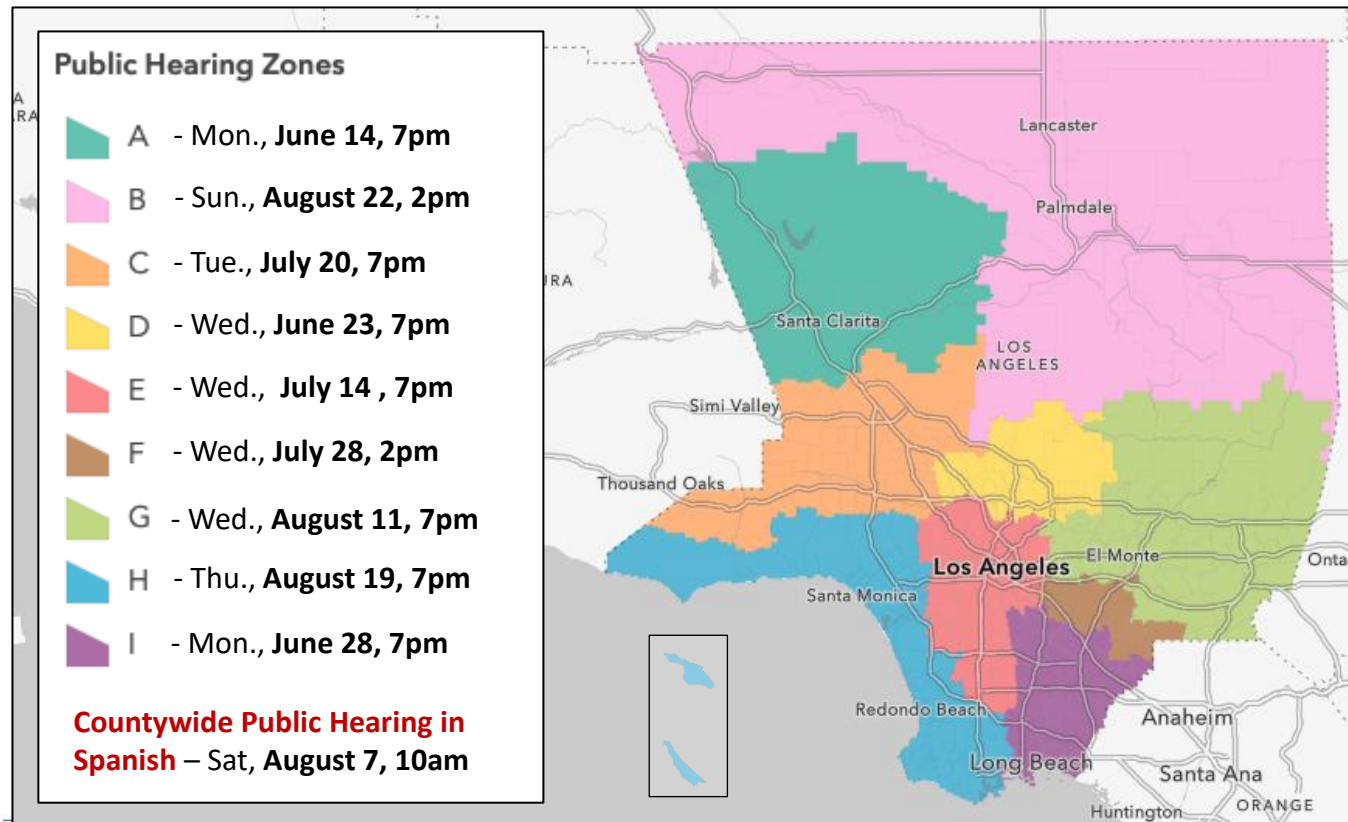




10 Public Hearings on Los Angeles County Redistricting

Learn about redistricting. Tell us about your community. Share your ideas on how to draw the 5 Board of Supervisors' districts for the next decade.

[Click here](https://redistricting.lacounty.gov/public-hearings/) to find a public hearing near you or go to:
<https://redistricting.lacounty.gov/public-hearings/>



Toolkits to spread the word!

Outreach toolkit on our website in the County's 12 threshold languages:

Flyers

Fact sheets

Presentations

Facebook: [RedistrictingLACounty](#)

Twitter: [@DrawLACounty](#)

For more information:
redistricting.lacounty.gov



LA County's 12 Threshold Languages

- | | |
|-------------------|--------------------|
| ▪ Armenian | ▪ Tagalog/Filipino |
| ▪ Chinese | ▪ Vietnamese |
| ▪ Cambodian/Khmer | ▪ Hindi |
| ▪ Farsi | ▪ Japanese |
| ▪ Korean | ▪ Thai |
| ▪ Spanish | ▪ Russian |



Our CRC Commissioners

Co-Chair Daniel Mayeda

Co-Chair Carolyn Williams

Commissioner Jean Franklin

Commissioner David Holtzman

Commissioner Mary Kenney

Commissioner Mark Mendoza

Commissioner Apolonio Morales

Commissioner Nelson Obregon

Commissioner Priscilla Orpinela-Segura

Commissioner Hailes Soto

Commissioner Saira Soto

Commissioner Brian Stecher

Commissioner John Vento

Commissioner Doreena Wong





Sign up and stay informed: <https://redistricting.lacounty.gov>



Attend or participate virtually in CRC meetings and public hearings:
<https://us02web.zoom.us/j/82726060927>



Listen only to CRC meetings and public hearings by calling:
(669) 900-9128, enter: 827 2606 0927#




View CRC meetings and public hearings on YouTube:
<https://www.youtube.com/LACountyRedistricting/>



To speak or submit written comments via:

<https://publiccomment.redistricting.lacounty.gov/>

By mail: Los Angeles County CRC, P.O. Box 56447, Sherman Oaks, CA 91413





LA County CRC Staff

Executive Director

Gayla Kraetsch Hartsough, Ph.D.
(818) 907-0397
ghartsough@crc.lacounty.gov

CRC Staff

Thai V. Le (Doctoral Candidate, USC)
GIS, Public Policy, and Technical Support

Carlos De Alba
Marketing, Media, and Outreach Consultant

Independent Legal Counsel

Holly O. Whatley, Esq., Shareholder
Pamela Graham, Esq., Senior Counsel

Colantuono, Highsmith & Whatley, PC
790 E. Colorado Blvd., Suite 850
Pasadena, CA 91101-2109
(213) 542-5700 tel
(213) 542-5710 fax
hwhatley@chwlaw.us

