LOS ANGELES COUNTY
SUPERVISORIAL DISTRICT BOUNDARY REVIEW COMMITTEE
383 Kenneth Hahn Hall of Administration / 500 West Temple Street / Los Angeles, California 90012
(213) 974-1431 / (213) 633-5102 (Fax) / Email: commserv@bos.lacounty.gov

FIRST DISTRICT
Sean A. Andrade
Steve Reyes

Alternates
Alma Martinez
Louisa Ollague

SECOND DISTRICT
Teresa Holoman
John Choi

Alternates
Jesus Escandon
Vincent Harris

THIRD DISTRICT
Terry Friedman
Kevin M. Acebo

Alternates
Fred A. Flores
Ann Hollister

FOURTH DISTRICT
Herb Hatanaka
Curt Pedersen

Alternates
Randal Hernandez
Steve Napolitano

FIFTH DISTRICT
Allan Hoffenblum
Richard Sun

Alternates
Brian Mejia
Marina Tse

August 9, 2011

The Honorable Board of Supervisors
County of Los Angeles
383 Kenneth Hahn Hall of Administration
500 West Temple Street
Los Angeles, CA 90012

Dear Supervisors:

RECOMMENDATION OF THE SUPERVISORIAL BOUNDARY REVIEW COMMITTEE TO ADOPT REDISTRICTING PLAN ADJUSTING SUPERVISORIAL DISTRICT BOUNDARIES (ALL DISTRICTS AFFECTED) (4 VOTES)

SUBJECT

The County of Los Angeles Supervisorial Boundary Review Committee recommends to the Board of Supervisors the adoption of a redistricting plan that adjusts current supervisorial district boundaries to meet applicable constitutional and statutory requirements, relevant policy considerations, and applicable case law.

IT IS RECOMMEDED THAT YOUR BOARD AFTER THE PUBLIC HEARING:

1. Approve and adopt the "2011 Report and Recommendations of the Los Angeles County Supervisorial District Boundary Review Committee."

2. Close the Public Hearing and instruct the Executive Officer of the Board to place the BRC Recommended Plan A2 and accompanying Ordinance for a second public hearing and for adoption on the Agenda for September 6, 2011.

3. Approve and adopt after the second public hearing, the proposed Ordinance establishing the Supervisorial Boundaries as set forth in BRC Recommended Plan A2, and as in accordance with the “Report and Recommendations of the Los Angeles County Supervisorial District Boundary Review Committee.”

4. Approve and adopt a series of minor boundary adjustments to unify communities within single districts based on recommendations of County Staff, due to current anomalies in BRC Recommended Plan A2, as detailed in the "Report and Recommendations of the Los Angeles County Supervisorial District Boundary Review Committee."

5. Instruct the Executive Officer of the Board and Chief Executive Officer to:
   a) Post a public hearing notice in newspapers of general circulation and on the County's Redistricting website, to inform the public of the public hearing on the adoption of the proposed ordinance, and
   b) Inform the public of the availability for public review of a copy of the submitted Redistricting Plan and proposed Ordinance at the Executive Office of the Board and the County's Redistricting Website.

PURPOSE/JUSTIFICATION OF RECOMMENDED ACTION

On November 16, 2010, your Board approved the mission, policies, and procedures for establishing a 10-member advisory Supervisorial Boundary Review Committee (Committee) for the purpose of examining the existing supervisorial district boundaries and determining, based on Census 2010 population data and applicable legal requirements, if and how supervisorial districts should be adjusted to account for population and demographic changes. Pursuant to California Elections Code, the Committee's advisory recommendation is required to be reported to your Board by August 1, 2011.

On July 13, 2011, on a majority vote, the Committee voted to recommend to your Board BRC Recommended Plan A2 (Plan A2) that reflects adjustments to the current supervisorial district boundaries and reduces the total population deviation among the districts from 9.97 percent, as reflected in the Benchmark (current) Plan, to 1.69 percent. Plan A2 reflects proposed amendments to the Benchmark Plan A1. The Committee's recommendation was based on consideration of redistricting plans submitted by the public; community input solicited under your Board's approved Public Access Plan; and conformance with applicable law and widely-recognized redistricting principles. Details of Plan A2 are included in Attachment I, "Report and Recommendations of the Los Angeles County Supervisorial District Boundary Review Committee."

The Committee in recommending Plan A2 stated that it:

- Minimizes disruption and change in the current districts;
- Complies with the "one-person, one-vote" principle by significantly reducing overall population deviation among the districts;
- Complies with other legal requirements and precedent;

- Respects communities of interest and does not create any additional city splits (the City of Los Angeles is currently split among the five districts, and a small portion of the City of Azusa [predominately in the First District] is currently in the Fifth District); and
- Preserves the ability of cohesive minority groups to elect candidates of their choice and does not use race as a predominant factor in determining boundaries.

FISCAL IMPACT/FINANCING

The recommended action will result in nominal administrative costs associated with adjusting County supervisorial boundaries, such as realigning voting precincts for Supervisorial elections.

FACTS AND PROVISIONS/LEGAL REQUIREMENTS

Public Participation
A key focus of the Committee, as set forth by your Board's Public Access Plan, was to solicit and encourage public participation in each step of the Committee's process. The Committee undertook extensive public outreach, which is detailed in Attachment I, and included the following:

- At least two community outreach meetings in each supervisorial district that provided the public access to information and Committee members, and an opportunity to provide input in a more informal setting in their own community.
- Fifteen public meetings of the Committee where formal Committee business was conducted and ample opportunity for public input was afforded.
- Creation and frequent updating of County's Redistricting website that provided the public with all Committee and redistricting information such as community meeting dates, agendas, and notes; Committee meeting dates, agendas, and minutes; comments provided by the public; redistricting law and principles; redistricting data; and other redistricting-related information.
- Provision of ESRI Redistricting Online software by the County to allow the public, free of charge, to develop and submit redistricting plans for Committee consideration. The redistricting software was accessible via the County's Redistricting Website and submitted plans were posted on the Website for public review and comment. In addition, the deadline to submit redistricting plans was extended eight days at the request of the public to allow for additional plans to be submitted.
- Dissemination of redistricting information via press releases and emails to various distributions lists that included individuals, community groups, and government jurisdictions.

Applicable Federal, State, and Local Laws

The Committee was provided with guidance that outlined the applicable constitutional and statutory requirements, policy considerations, and applicable case law. These are discussed in detail in Attachment I and include the following:

a) *Equalize the population among the supervisorial districts as required by United States Constitution, California Constitution, and other applicable laws* - This refers to consideration of the Equal Protection Clause of the 14th Amendment, which requires that electoral districts be afforded equality of representation to their residents, i.e., the "one-person–one vote" principle. In addition, California law requires that supervisorial districts "be as nearly as equal in population as may be." However, slight population deviation is permissible provided that it is necessary in order to achieve a rational stated policy, such as respecting communities of interest and boundaries of political subdivisions, preserving the cores of prior districts, avoiding contests between incumbent representatives, and minimizing population shifts that result in vote deferral and advancement.

b) *Section 2 of the Voting Rights Act* – This section prohibits any practice of procedure that, interacting with social and other historical conditions, impairs the ability of minority voters to elect candidates of their choice on an equal basis with other voters. For a redistricting plan to violate Section 2, a court must find racial exclusion resulting in vote dilution, a finding that will be heavily dependent upon the facts of each case.

c) *County Charter* – The County Charter provides for five supervisorial districts in Los Angeles County, with each supervisor residing in the district they represent. In addition, the Charter provides that boundaries will not be changed so as to affect the incumbency of any supervisor in office.

d) *State Elections Code* - This Code provides that "in establishing the boundaries of the districts, the board may give consideration to the following factors: (a) topography, (b) geography, (c) cohesiveness, contiguity, integrity, and compactness of territory, and (d) community of interests of the districts." These factors are consistent with those traditional districting principles considered by courts in reviewing Voting Rights Act compliance.

Consideration of Redistricting Plans

The Committee was presented with 19 redistricting plans from the public, but only 17 were considered (one plan proposed 16 districts that would have required a County Charter amendment, and another plan was rescinded by the author). Each plan was analyzed by County staff and presented at a Committee meeting. Plan authors were invited to address the Committee on their plans. As a result of plans submitted by the public and public testimony, the Committee requested consideration of two additional plans: one included minor amendments to the Benchmark Plan A1, referred to as Proposed Amended Plan A1, and the other included minor amendments to Plan S1 (LACBOS African American Plan), referred to as Proposed Amended Plan S1. Discussion of each submitted plan is provided in Attachment I.

Boundary Review Committee Recommended Plan

The Committee reviewed all submitted redistricting plans and considered public testimony. Outside counsel provided the Committee with preliminary legal analysis that neither Proposed Amended Plan A1 nor Proposed Amended Plan S1 appeared likely to violate applicable law, including Section 2 of the Voting Rights Act. Outside counsel added that, based on initial analysis, creation of two majority Hispanic citizen voting age population districts, as Proposed Amended Plan S1 did, was likely not required for Section 2 compliance, since it appears Hispanic candidates of choice where usually able to be elected.

Following discussion, the Committee voted six (members Acebo, Hollister, Hatanaka, Pedersen, Hoffenblum and Sun) to four (members Andrade, Reyes, Choi, and Harris) to not recommend Proposed Amended Plan S1 and by the same margin, voted instead to recommend Proposed Amended Plan A1 (now identified as BRC Recommended Plan A2) for your Board's consideration. Plan A2 would amend the Benchmark Plan A1 by moving:

- The City of West Covina and a portion of the unincorporated area of Covina Islands from the Fifth District to the First District;
- The City of Santa Fe Springs and the unincorporated area of South Whittier from the First District to the Fourth District;
- The portion of the unincorporated area of Rowland Heights currently in the First District in to the Fourth District, and unify it with the portion of Rowland Heights already in the Fourth District;
- A portion of the City of Los Angeles – Westhills area from the Fifth District to the Third District.

In recommending Plan A2, Committee members stressed their concerns over the major changes in current districts that would be affected if Amended Plan S1 were adopted, and the resulting disruption in current relationships, communities of interest, and voting deferral (delaying the opportunity for citizens to vote). These members cited the overwhelming oral and written public comments to the Committee that recommended little, if any, change in the current Supervisorial districts.

Committee members who voted in favor of Proposed Amended Plan S1 rather than Plan A2, cited what they believed was an overconcentration of Hispanics in the current First District, and the need to create a second Hispanic citizen voting age population district in order to comply with Section 2 of the Voting Rights Act. Committee members Andrade, Reyes, Martinez, Ollague, Holoman, Choi, and Escandon have transmitted a "minority report" recommending your Board's adoption of the Amended Plan S1.

Prior to adoption of a final redistricting plan, the Committee suggests that outside counsel provide a more thorough and detailed analysis to address issues of compliance with the Voting Rights Act and other applicable law.

Additionally, your Board may wish to include a series of minor boundary adjustments to unify communities within single districts based on recommendations of County staff. These current anomalies are mainly due to Census geography errors, and mostly concern unpopulated territory. However, two of the minor adjustments concern populated areas: the small portion of the City of Azusa in the Fifth District (295 residents), and the small portion of the unincorporated community of Avocado Heights/Bassett (26 residents). These minor boundary adjustments are detailed in Attachment I.

Attachments

The following attachments are included with the Board Letter:

- Attachment I is the ""Report and Recommendations of the Los Angeles County Supervisorial District Boundary Review Committee," which includes a thorough discussion of the public process undertaken by the Committee, a detailed description of redistricting plans considered, and an analysis of applicable legal requirements and other criteria.
- Attachment II is a County of Los Angeles Map reflecting the new boundaries and areas (cities/communities) that have been reassigned from the Benchmark Plan in Recommended Plan A2.
- Attachment III is the proposed Ordinance establishing the Supervisorial District boundaries as described in the "Report and Recommendations of the Los Angeles County Supervisorial District Boundary Review Committee."

IMPACT ON CURRENT SERVICES (OR PROJECTS)

No impacts on current County services are foreseen with this recommended action. However, Supervisorial districts impacted with boundary changes may need to adjust Supervisorial staff or district offices to reflect change in constituents.

Respectfully submitted,

Curt Pedersen, Chair
County Supervisorial District Boundary Review Committee

CP:

Attachments (3)

c: County Counsel
Chief Information Office
Internal Services Department
Regional Planning
Registrar-Recorder/County Clerk

Attachment I

REVISED

REPORT AND RECOMMENDATION OF THE LOS ANGELES COUNTY SUPERVISORIAL DISTRICT BOUNDARY REVIEW COMMITTEE

JULY 2011

LOS ANGELES COUNTY
SUPERVISORIAL DISTRICT
BOUNDARY REVIEW COMMITTEE

MEMBERS

CURT PEDERSEN
CHAIR

TERESA HOLOMAN
VICE CHAIR

SEAN A. ANDRADE
STEVEN J. REYES
JOHN CHOI
HON. TERRY FRIEDMAN (RET.)
KEVIN M. ACEBO
HERB HATANAKA
ALLAN HOFFENBLUM
DR. RICHARD SUN

ALTERNATES

ALMA MARTINEZ
LOUISA OLLAGUE
JESUS ESCANDON
VINCENT HARRIS
FRED A. FLORES
ANN HOLLISTER
RANDAL HERNANDEZ
STEVE NAPOLITANO
BRIAN MEJIA
MARINA TSE

Acknowledgements

The Los Angeles County Supervisorial District Boundary Review Committee wishes to acknowledge the following staff for their assistance and support in this redistricting process:

CHIEF EXECUTIVE OFFICE
Martin Zimmerman
Frank Cheng
Jerry Ramirez
Rosie Fabian
Susan Herman
David Sommers
Brian Lew
Abel Serrano
Marlon Baker

COUNTY COUNSEL
Nancy M. Takade
Truc L. Moore
David Sutton

EXECUTIVE OFFICER OF THE BOARD OF SUPERVISORS
Angie Johnson
Emma De Jesus
Narek Artonian
Guadalupe Duron

CHIEF INFORMATION OFFICE
Mark Greninger

INTERNAL SERVICES DEPARTMENT
Victor Chen
Peter Fonda-Bonardi
Satya Chode
Sonia Ajang
Ana Maria Correa
Durga Niraula
Kimcuc Vu

REGIONAL PLANNING
Nick Franchino
Todd Zagurski

REGISTRAR-RECORDER/COUNTY CLERK
Kenneth Bennett
Elio Salazar
Ray Ching

TABLE OF CONTENTS

		PAGE
I.	CONCLUSIONS AND RECOMMENDATIONS	1
II.	PROCEDURAL HISTORY	2
A.	*Boundary Review Committee*	2
1.	*Creation of BRC*	2
2.	*Organizational Meeting*	2
3.	*BRC Staff*	3
B.	*BRC Redistricting Process*	3
1.	*Public Access Plan*	3
2.	*Development of a County Redistricting Website*	4
3.	*Public Outreach Efforts*	5
a.	*BRC Meetings*	5
b.	*Community Meetings*	6
c.	*Letters from the Public*	6
d.	*Media and Public Outreach*	7
e.	*Technical Consultation*	7
4.	*Process For Developing/Submitting Redistricting Plans*	8
a.	*Review of Plans by BRC and Public*	8
b.	*The County's Redistricting Software*	9
5.	*Redistricting Database*	9
6.	*Timetable to Adopt a Supervisorial District Boundary Ordinance*	11
C.	*BRC Record*	11

III. REVIEW OF REDISTRICTING CRITERIA 12

A. *Introduction* 12

B. *Population Equality* 13

1. *Measuring Deviation* 13

2. *Deviation of Previous County Redistricting Plans* 14

C. *Section 2 of Voting Rights Act* 14

D. *Shaw v. Reno* 16

E. *Los Angeles County Charter* 16

F. *California Elections Code* 17

G. Vote Advancement and Deferral 17

IV. THE BENCHMARK PLAN (PLAN A1) 18

A.. *Introduction* 18

B. *Plan Analysis of A1* 18

1. *Plan Summary* 18

2. *Population Deviation* 19

3. *Number of People Moved* 19

4. *Deferred/Advanced Voting* 19

5. *Citizen Voting Age Population (CVAP)* 19

6. *Incumbency* 20

7. *Contiguity/Compactness* 20

8. *City/Community Splits* 20

9. *City/Community Unified* 20

10. *Major Facilities* 20

V. PLAN RECOMMENDED FOR ADOPTION – BRC RECOMMENDED PLAN—PLAN A2 21

A. *BRC Recommended Plan (Plan A2)* 21

1. *July 6, 2011 BRC Meeting Deliberations* 21

2. *July 11, 2011 BRC Meeting Deliberations* 21

3. *Plan Analysis of BRC Recommended Plan A2* 24

a. *Plan Summary* 24

b. *Population Deviation* 25

c. *Number of People Moved* 25

d. *Deferred/Advanced Voting* 25

e. *Citizen Voting Age Population* 26

f. *Incumbency* 26

g. *Contiguity/Compactness* 26

h. *City/Community Splits* 26

i. *City/Community Unified* 27

j. *Major Facilities* 27

B. *BRC Deliberations of Plan A2 on July 13, 2011* 27

C. *County Staff Recommendation for Plan A2* 31

VII. BRC'S CONSIDERATION OF PROPOSED AMENDED PLAN S1 34

VIII. OTHER PUBLICLY SUBMITTED PLANS 35

CONCLUSION 36

2011 REPORT AND RECOMMENDATION OF THE LOS ANGELES COUNTY SUPERVISORIAL DISTRICT BOUNDARY REVIEW COMMITTEE

I. CONCLUSIONS AND RECOMMENDATIONS

The Los Angeles County Supervisorial District Boundary Review Committee [BRC], which was created by the Los Angeles County Board of Supervisors [Board] to review how the County's existing supervisorial districts may be redistricted, has conducted and completed an open process in addressing this issue. That process, as explained in greater detail in this Report, included extensive community outreach and participation, and BRC review of the current benchmark redistricting plan [Benchmark Plan or Plan A1] along with all of the other plans submitted by interested members of the public and various organizations.

Interested members of the public and various organizations submitted a total of 19 plans by the June 10, 2011 submission deadline. During the BRC's review process, it was found that many of these plans would result in movement of a substantial number of people; significantly impact voter deferral and advancement; split a greater number of cities and/or unincorporated areas than in the current Benchmark Plan; group dissimilar communities together; violate the Los Angeles County Charter by moving residences of supervisors out of the districts to which they were elected or failed to provide for five supervisorial districts; and/or lack community support for the reconfigured supervisorial districts.

As a result of this process, the BRC is recommending that the current supervisorial boundaries be modified, as described in this Report and as contained in the BRC Recommended Plan—Plan A2 [Plan A2]. The *Report on Proposed Redistricting Plan A2 – BRC Recommended Plan* [A2 Report], is attached hereto as Attachment A. This plan is intended to provide fair and effective representation for all the people of the County of Los Angeles and enhance the opportunity for all voters to elect candidates of their choice. The plan would lower the total population deviation of the Benchmark Plan from 9.97% to 1.69%. In addition, while further detailed analysis is necessary,[1] the BRC has been advised that the plan is viewed as likely compliant with Section 2 of the Voting Rights Act and other legal requirements.

The BRC now recommends that the Board take the following actions:

1. Approve and adopt this "2011 Report and Recommendations of the Los Angeles County Supervisorial District Boundary Review Committee" [Report].

2. Adopt as the County's Decennial Redistricting Plan, the BRC Recommended Plan A2 discussed in this Report, including adopting County staffs' recommendation to correct for minor anomalies in Plan A2.

3. Adopt the ordinance approved by County Counsel, which establishes the supervisorial district boundaries for 2011 in accordance with this Report.

[1] This analysis will be provided to the Board during the course of its deliberations on a redistricting plan.

II. PROCEDURAL HISTORY

A. *Boundary Review Committee*

1. *Creation of BRC*

On November 16, 2010, the Board adopted the recommendation of the Chief Executive Office [CEO] to create the BRC; approve mission, policies, and procedures for the BRC; and approve a Public Access Plan, in concept, to be further refined by the CEO and/or the BRC.[2] (See also, *Cal. Elec. Code* § 21505.)[3]

The BRC is comprised of ten (10) voting members and ten (10) alternates, of which two members and two alternates are nominated by each Supervisor and appointed by the Board. The BRC was charged with the following mission:

> "To study the existing supervisorial district boundary ordinance and determine, based on Census 2010 population data and applicable legal requirements, if and how supervisorial districts should be adjusted to account for population and demographic changes;
>
> "To convene public hearings to receive, review, and analyze proposed redistricting plans submitted by committee members, the public, and other organizations; and
>
> "To recommend for adoption by the Board of Supervisors a decennial redistricting plan which provides fair and effective representation for all the people of the County, enhances the opportunity for all voters to elect candidates of their choice, and which otherwise meets all the requirements of law. A final Supervisorial Redistricting Plan shall be approved to the Board of Supervisors by October 31, 2011 to comply with the Election Code."

2. *Organizational Meeting*

The first meeting of the BRC was held on March 2, 2011. The purpose of the meeting was to organize the BRC by: electing a Chair and Vice-Chair; receive information regarding rules and procedures including the Ralph M. Brown Act [Open Meeting Law] (*Cal. Gov. Code*

---

[2] By letter dated November 16, 2010, the CEO and County Counsel reported to the Board the "Process for 2011 Decennial Redistricting of Supervisorial District Boundaries," outlining the anticipated process and requirements for County redistricting.

[3] *California Elections Code* Section 21505 provides that "[t]he board may appoint a committee composed of residents of the county to study the matter of changing the boundaries of the supervisorial districts. The committee shall make its report to the board of its findings on the need for change of boundaries, and the recommended changes, within six months after the final population figures determined in each federal decennial census have been released, but in any event not later than August 1st of the year following the year in which the census is taken. Recommendations of the committee are advisory only."

§ 54950 *et seq.*) and adopt Robert's Rules of Order; discuss the legal aspects of redistricting; approve the time line and meeting schedule; review and adopt the Public Access Plan approved by the Board in concept on November 16, 2010 and as further refined by the CEO; review the proposed County redistricting website; and complete an initial review of plan analysis and submission forms. [BRC Minutes, 03/02/2011.] Public comment was invited throughout the initial meeting and during all subsequent BRC meetings.

The BRC elected Curt Pedersen, Fourth Supervisorial District appointee, as Chair, and Teresa Holoman, Second Supervisorial District appointee, as Vice-Chair.

3. *BRC Staff*

Staff to the BRC consisted of representatives of the CEO (Operations Cluster, Quality and Enrichment Programs and Services Branch; Office of Public Affairs; Multimedia, Cable & Telecommunication), County Counsel, Executive Officer-Clerk of the Board (Commission Services) [Executive Officer], Chief Information Officer [CIO], Registrar-Recorder/County Clerk [Registrar], Internal Services Department [ISD], Regional Planning Department [Regional Planning] and independent consultants.

In accordance with Board direction, two consultants were retained for purposes of providing specialized services and expertise pertaining to redistricting – David Ely of Compass Demographics LLC and John Hedderson of Hedderson Demographic Services. [4]

B. *BRC Redistricting Process*

1. *Public Access Plan*

A Public Access Plan adopted by the Board in concept on November 16, 2010, and as further refined by the CEO and adopted by the BRC on March 2, 2011, expressed the County's commitment to promote public participation in the redistricting process, ensure the widest practicable participation by the public, and provide for dissemination of pertinent redistricting information by employing innovative technologies.

---

[4] Mr. Ely has served as a consultant for numerous redistricting projects for the County of Los Angeles, the City of Los Angeles, and the Los Angeles Unified School District, and has served as a consultant and expert witness in litigation involving database construction and demographic analysis. Mr. Ely assisted in the 1991 and 2001 redistricting efforts for the County, including working on database construction, demographic and voter analysis, and providing technical assistance.

Mr. Hedderson, who was formerly employed as a senior demographer in the then-Chief Administrative Office's (CAO) Urban Research Division, has participated in the County's review of the 1990 and 2000 Census data, construction of the 1991 and 2001 redistricting database, and litigation on the adjustment of undercount and overcount in the 1990 Census. Mr. Hedderson has also prepared annual estimates and projections of the County's census tract populations by age, race and ethnicity, sex and poverty level, and in this year's redistricting effort, analyzed American Community Survey (ACS) data to approximate citizen voting age population (CVAP) and other data in the County.

To accomplish this, the Public Access Plan contained the following major elements:

- Development of a County Redistricting Website;
- Community outreach, including public outreach meetings;
- Process for developing/submitting redistricting plans;
- Review process and public access to review submitted plans; and
- Timetable for adoption of a Supervisorial District Boundary Ordinance.

2. *Development of a County Redistricting Website*

The Supervisorial Redistricting website was developed in-house to provide electronic access for the public and BRC members to redistricting information and materials, and the County's free redistricting software, ESRI Redistricting Online, that could be used to prepare proposed plans for submission at no charge to the public. Equally important, the website provided updated and ongoing information about the County's redistricting process. Website information includes:

- Introduction
- Public Access Plan
- Biographies s of BRC members
- Boundary Review Committee agendas and minutes
- Community meeting dates and minutes
- Schedules of meetings and important dates in the redistricting process
- Public comments and letters received from the public
- Instructions for preparing and submitting plans using the County's free redistricting software, including how to use reference layers
- Current district boundaries
- Submitted proposed redistricting plans
- Access to download all proposed plans including maps, reports and other analyses of demographic and voter registration data
- Access to enable downloading of redistricting data
- Listing of County libraries where members of the public preparing redistricting plans could use computers for extended periods of time
- Resources [5]
- Assistance in other languages

---

[5] Resources include links to other redistricting sites; additional information sources; Frequently Asked Questions and a glossary of terms used in redistricting. Included are links or references to: U.S. Census Bureau; California Department of Finance; Voting Rights Act, 42 USC § 1973; California State Elections Code [Section 21500 21506]; Los Angeles County Charter (Article II, Section 7); Los Angeles County Code (Title 1, Chapter 1.08); the Boundary Review Committee's Information/Resource Guide; Election data to be used for 2011 Decennial Redistricting of Los Angeles County; County Counsel's Legal Issues Overview of Redistricting Los Angeles County in 2011; July 2010 "Strength in Numbers: Your Guide to Census 2010 Redistricting Data from the U.S. Census Bureau"; and a list of unincorporated areas and cities in the County.

Website information was updated on an ongoing basis to reflect each stage of the redistricting process. Updates included all meeting agendas, minutes of meetings, submitted redistricting plans, and significant redistricting dates of the BRC. In addition, "pop-up" windows were utilized to alert visitors of upcoming BRC meetings and availability of newly submitted redistricting plans for review. The Supervisorial Redistricting website also provided the public with an opportunity to provide written comments, submit questions, or to provide their contact information to the County so they could receive regular email updates and notifications about the redistricting process.

Between March 11, 2011, when the website went live to the public, and July 13, 2011, the last meeting of the BRC, there was a total of 30,000+ unique visitors to the website and its various pages. The most popular pages visited include the "Boundary Review Committee" pages for Biographies, Schedules/Agendas/Minutes, Summary of Public Comments/Letters and the Submitted Plans page. In addition, the "Prepare a Plan" page also received a large number of visitors.

3. *Public Outreach Efforts*

In addition to the website, BRC public outreach efforts included its official public meetings and informal community meetings; solicitation of letters from the public regarding communities of interest; media outreach; technical training and consultation sessions for the County's redistricting software, and "Open Houses" for those seeking information about redistricting, plan preparation or redistricting software.

a. *BRC Meetings*

Fifteen meetings of the BRC were held between March 11, 2011 and July 13, 2011. Each meeting was open to the public and designed to provide as much information to the public as was available and to encourage public comment and participation. Public attendance appeared to increase as the process progressed, with public attendance being highest for the last two meetings of the BRC on July 11 and July 13, 2011. The last two meeting dates coincided with discussion by the BRC regarding which redistricting plan should be proposed to the Board of Supervisors.

All meetings of the BRC were noticed and open to the public in accordance with Board directive and in compliance with the Ralph M. Brown Act (Cal. Gov. Code § 54950 et seq.). In addition, the meeting dates were listed on the County's Redistricting website and announced via a pop-up window, and were also announced via press releases issued by the CEO's Office of Public Affairs.

At each BRC meeting, staff generated and supplied agenda-related documents to the public. These documents were received by the BRC, and are part of the record of proceedings.

Speakers from the public were encouraged to address the Committee throughout each meeting. Public comment was provided by representatives of a number of organizations at the BRC meetings, including the Mexican American Legal Defense Education Fund (MALDEF), the Community Coalition, League of Women Voters, Los Angeles Civil Rights Association, National Association of Latino Elected Officials (NALEO) Educational Fund, Mexican American Bar Association (MABA), San Fernando Valley Redistricting Coalition, Mayor of Signal Hill, Long Beach Area Chamber of Commerce, Asian Pacific Policy and Planning

Council, Mayor Pro Temp for the City of Whittier, Los Angeles Area Chamber of Commerce, City Council of Manhattan Beach, Mayor of City of Cerritos, Mayor of La Mirada, Independent Cities Association, Marina City Club/Club Management Council, California Contract Cities Association, Hacienda Heights Improvement Association (HHIA), Essex Marina City Club, Wilmington YMCA, Mayor of Rolling Hills, Greater Lakewood Chamber of Commerce, and a number of other members of the public.

The two final meetings of the BRC, held on July 11 and 13, 2011, were streamed live on the County's website. It is estimated that nearly 1,000 unique viewers watched the meetings on July 11 and 13, 2011.

b. *Community Meetings*

Beginning in April 2011, ten community meetings were held throughout Los Angeles County, with at least two meetings in each Supervisorial district.

The BRC hosted these meetings to provide information to the public regarding the redistricting process and to solicit information from the public regarding their concerns and identified communities of interest. In these informal meetings, individuals from the community provided BRC members and County staff with general comments, as well as comments on communities of interest, County demographics, preferences on whether and how the supervisorial boundaries should be changed, and their relationship with their Supervisors. A summary of the public comments received at the community meetings was developed and made available on the County's Redistricting website on the Summary of Public Comments/Letters page.

Meeting agendas and informational handouts were provided in English, Spanish and Russian. Spanish, Russian and sign language interpretation services were made available and provided upon request at meetings. The meetings were conducted in various settings including public libraries, park facilities, senior and recreational centers, and schools.

The community meetings provided the public with direct access to BRC members and an opportunity to hear from staff regarding County procedures and the legal aspects of redistricting. In all, approximately 90 individuals submitted public comments that were recorded during the community meetings.

c. *Letters from the Public*

The BRC encouraged the public to participate in the redistricting process by using a variety of forums. To solicit information on communities of interest, the public were asked for their views on elements comprising the identified communities of interest and were encouraged to visit the County Redistricting website, submit written comments, and submit a redistricting plan, if desired.

As of the last BRC meeting on July 13, 2011, over 1,150 pieces of correspondence were received regarding redistricting. This correspondence discussed various issues including identifying numerous communities of interest, and requesting that certain geographical areas remain in the current district or that a certain community be moved to another district. A number of the letters requested that the current supervisorial lines of the Fourth District remain intact; the

Santa Monica Mountains/San Fernando Valley/Topanga Canyon areas remain in the Third District; Altadena remain in the Fifth District; and Florence/Firestone be united in one district. The letters also discussed general concerns.

Letters from the public were received by the BRC and were subsequently made available to the public on the County's Redistricting website. A summary of the written correspondence was also developed and made available on the County's redistricting website under the Summary of Public Comments/Letters page.

d. *Media and Public Outreach*

Throughout the redistricting process, the CEO's Office of Public Affairs issued a series of press releases and in addition to the Supervisorial Redistricting website, provided information on the Los Angeles County's main webpage. This included information provided to the media and on the County Redistricting website for each community meeting and each BRC meeting. The CEO's Office of Public Affairs sent out a total of 12 advisories and eight news releases, which were disseminated to a master list of media contacts including nearly 400 local journalists and media outlets, including radio, print, and television newsrooms. This resulted in newspaper articles and radio reports, in addition to a variety of press inquiries. Members of the media also attended some community and BRC meetings.

Additionally, the CEO's Office of Public Affairs expanded distribution of BRC advisories and releases via email to leaders in all 88 incorporated cities in the County, and requested that all correspondence and notices be forwarded to all council members. All correspondence and notices were also sent to the LA City Neighborhood Councils, and the national and State delegations of the County. The mailing list maintained by the Executive Officer/Commission Services included scores of community groups, town councils and other community and civic organizations in addition to hundreds of individual constituents.

e. *Technical Consultation*

County staff provided technical consultation to members of the public and the BRC on the use of the County's Redistricting Software, ESRI Redistricting Online, to prepare and review proposed redistricting plans. Technical consultation took the form of public training sessions and one-on-one "Open Houses."

Live online training sessions for the free redistricting software were provided to the public on April 26, 27, 28 and 30, 2011. In addition, the April 30, 2011 training session was recorded and made available on the County's Redistricting website so that any member of the public could access the training session at their convenience.

Technical consultation was also provided through Open Houses, where County staff was available to answer questions from the public regarding use of the redistricting software. The Open Houses occurred on May 4, May 18, and June 1, 2011 at the Kenneth Hahn Hall of Administration.

4. *Process For Developing/Submitting Redistricting Plans*

a. *Review of Plans by BRC and Public*

A thoughtful and informative public process for developing and submitting proposed redistricting plans was set forth on the County's Redistricting website and in the Public Access Plan. Plans could be created and submitted using the County's free redistricting software, or by another means, including alternative software programs.

Initially, the BRC set June 2, 2011 as the deadline for submitting redistricting plans to the BRC for consideration. After receiving requests from the public and certain BRC members to extend the deadline for submission due to overlapping time constraints with the California Redistricting Commission's process, the BRC extended the submission deadline to June 10, 2011 at 5:00 PM. [BRC Minutes, 06/01/2011].

Plans submitted to the County were reviewed for data accuracy and conformance with basic requirements. As plans were received, they were quickly uploaded into the County's redistricting website at the "Submitted Plans" tab of the "Prepare a Plan" and "Boundary Review Committee" pages for public review. In addition, pop-up messages were utilized to alert the public that new proposed plans were available for viewing.

County staff analysis of submitted plans using the County-provided redistricting software were generally completed within three business days, although plans submitted using other redistricting software took longer due to technical differences in the submitted content.

All submitted plans were subject to the review and consideration of the BRC and could be revised or modified as the BRC deemed appropriate. Requests by proposers to rescind submitted plans would be recorded and reported to the BRC. However, any rescinded plans would remain available for BRC consideration.

The BRC regularly heard public comments during each of their meetings for the purpose of public input on communities of interest, any submitted redistricting proposal(s), and the general goals of the redistricting process. Each submitted plan was noticed on the BRC agenda in accordance with the Brown Act, and supporting documents detailing the analysis of each plan were made publicly available. These supporting documents included Plan Analyses and Deferral/Advancement Reports for each plan, which were prepared by CEO staff, and summaries highlighting various elements of each plan, which were prepared by County Counsel.

Plan proposers were also notified when their plans were publicly noticed for a BRC meeting, so that they could attend the meetings and provide testimony if they so wished. Attendance by proposers however, was not required. A total of 19 plans were submitted by members of the public or various organizations, with one plan being rescinded by the author and another not being reviewed because it provided for 16 districts. A summary table of the remaining 17 plans, along with the two amended plans the BRC considered, is attached hereto as Attachment B.

b. *The County's Redistricting Software*

Proposed redistricting plans were created and submitted predominantly by the public using the County's redistricting software at no cost to the user. However, a few plans, such as Plans Q1, R1 and S1, were submitted using the Maptitude application.

The County's redistricting software was made accessible directly through the County's Redistricting website. Users were asked to create unique usernames and passwords in order to use the software. Users were then able to view the current supervisorial boundary lines, create redistricting plans, share plans, create and view reports for proposed plans, and submit proposed plans directly to the County. Users were provided various tools in the software so that they could choose a community or a Redistricting Unit (RDU) to move and balance populations between districts (see description of RDUs, below). Users could choose communities/RDUs individually or select from tools to move large numbers of populations quickly. Plans could be saved directly in the software or downloaded locally to a hard drive.

County software users were also able to view tables/charts showing distribution of population within the various districts in proposed plans. These tables/charts were updated as users selected and moved populations between districts. Users were also able to use the "share" features found in the software to invite the public, friends and colleagues to view and /or comment on proposed plans.

A completed plan could be electronically submitted directly to the County through the software. As part of the proposed plan submission, proposers were asked, but were not required to, answer the following questions:

- "The main objectives of the proposed plan are…
- Plan provides fair and effective representation by…
- Plan enhances opportunity for all voters by…
- Plan meets all requirements of law by…
- Optional additional comments are…"

Some proposers responded to these questions and were able to provide the BRC with additional information regarding the considerations used to draw the various plans.

5. *Redistricting Database*

To assist the BRC and the public in preparing and reviewing redistricting plans, County staff and consultants created a database comprised of Census data, American Community Survey [ACS] data, voter information, election results, voter turnout, demographic and socioeconomic data, and countywide data, which was loaded into the County's redistricting software.

The redistricting database consisted of information compiled by Census tract and split tract if a tract straddles a city, supervisorial or other boundary. For simplicity, the database referred to the tracts/split tracts as "Redistricting Units" or "RDUs." (RDUs are primarily census tracts within the County of Los Angeles from which data have been compiled for use in the redistricting software.) The database included city and unincorporated community boundaries, as well as communities within the City of Los Angeles. The database also includes

congressional, state senate and assembly district boundaries, and boundaries of local school districts and Los Angeles City Council districts.

Census information included the population and race/ethnicity categories released in the 2010 Census PL-94 Redistricting Data. Socioeconomic data included self-reported ACS information on household income, assessed value of homes, and homeowners/renters. Poverty, education level and primary language data was also added to the database. Voter information included registration data for age, gender, political party affiliation and Hispanic and Asian surname data. Also included were election results and voter turnout for certain elections and races dating back to 2002.[7] Countywide information included a County map identifying existing supervisorial boundaries, the location of selected County facilities, and a listing of the Census tract location of certain elected officials' residences.

Reference layers were also made available to the public for use in the County's free redistricting software.[8] A reference layer is a visual overlay that can be placed over the base map. A reference layer may be turned on or off (displayed or not displayed) by the user or overlaid on top of another reference layer. Information in a reference layer could be used to generate reports or analyze a redistricting plan; however, it could only be used as a visual tool for a user to refer to when drawing a redistricting plan. For example – the user may refer to city council boundaries for purposes of alignment to new supervisorial district boundaries.

All data made available in the County's redistricting software was also made available to the public in Excel spreadsheets. In addition, Shapefiles were also provided that covered different geographical map layers as well as certain election data. Electronic PDF copies of base maps for the current Benchmark Plan were also provided. All data and GIS layers were available for download by the public through the County's Redistricting website.

---

[7] Election results from various candidate races and propositions were included from the following: General Election 2002, General Election 2004, General Election 2006, General Election 2008, General Election 2010, Presidential Election 2008, Primary Election 2000, Primary Election 2002, Primary Election 2004, Primary Election 2006, Primary Election 2008 and Primary Election 2010.

[8] The following reference layers are available within the County's free redistricting software: Current Supervisorial District Boundaries; Communities (cities, unincorporated areas, and community areas within City of Los Angeles); Los Angeles City Council District Boundaries; Supervisors' Place of Residence (shown in RDU only); School Districts; U.S. Congressional Districts; State Senate Districts; State Assembly Districts; May 2009 Special Election Results for Judy Chu and Gil Cedillo, California 32nd Congressional District; 2010 General Election Results for Kamala Harris and Steve Cooley, State Attorney General; 2010 Primary Election Results for Kamala Harris and Rocky Delgadillo, State Attorney General; 2010 Primary Election Results for Hector De La Torre, State Insurance Commissioner.

Selected City of Los Angeles Election Results for Mayor, City Attorney, Controller, Propositions, and Charter Amendments; Major County Facilities; Education Level (% of adult age 25 or up without high school diploma or equivalent); Poverty Level (% of households below poverty level); English Fluency Level (% does not speak English well); and Primary Household Languages (Arabic, Armenian, Chinese, Cambodian, English, Farsi, Korean, Russian, Spanish, Tagalog, Vietnamese, and Other) indicated in percentages. In addition, the 2006 Races of Debra Bowen v. Deborah Ortiz and Rocky Delgadillo v. Jerry Brown, were also provided.

6. *Timetable to Adopt a Supervisorial District Boundary Ordinance*

The public and the BRC were provided a timetable for adoption of the 2011 Supervisorial District Boundary Ordinance. Important dates included the BRC meetings; activation of the County's Redistricting website and free redistricting software; the deadline to submit proposed redistricting plans for BRC consideration; commencement of BRC deliberations on recommendations to the Board; and anticipated timeframes for public hearings before the Board and any actions by the Board in considering and adopting a redistricting plan.

The public was also informed of the statutory deadlines for the transmittal of the BRC's recommendations to the Board (August 1, 2011), and the date by which adjustment of the supervisorial districts must be effective (October 31, 2011).

C. *BRC Record*

Numerous documents provide a written record of the County's redistricting process undertaken by the BRC. These include, but are not limited to, the following:

- Meeting notices and flyers
- Press releases
- Agendas
- Hand-out materials
- Maps
- Sign-in sheets
- Meeting minutes
- Meeting transcripts for the July 6, 11 and 13 BRC Meetings.
- DVD recordings of the July 11 and 13 Meetings streamed live on the County's website
- 1,150+ Letters received by the Board and the BRC
- Proposed Redistricting Plans submitted by the public
- Staff analysis and summaries of plans submitted by the public
- Staff analysis and summaries of proposed plans considered for recommendation by the BRC
- County Counsel summaries of plans
- July 13, 2011 Report on the Legal Standards Pertaining to the Los Angeles County Redistricting Process by Professor Justin Levitt, with Exhibits
- July 13, 2011 Letter of Sean Andrade, Steven J. Reyes, Alma D. Martinez, Louisa Ollague, Teresa Holoman, John Choi and Jesus M. Escandon

The record of proceedings, including all related documents, is maintained in the offices of the Executive Officer-Clerk of the Board and is open for public inspection and copying in accordance with the Public Records Act (*Cal. Gov. Code* § 6250 *et seq.*) and relevant County policies.

III. REVIEW OF REDISTRICTING CRITERIA

A. *Introduction*

In making its recommendations to the Board, the BRC followed the federal constitutional requirement of population equality as established by the United States Supreme Court (*Reynolds v. Sims*, 377 U.S. 533 (1964)) and *California Elections Code* section 21500 which requires that supervisorial districts "be as nearly equal in population as may be." In addition, the BRC followed the application of federal law, including the Voting Rights Act (42 U.S.C. § 1971 *et seq.*) and the Fourteenth Amendment of the United States Constitution, and considered provisions of the Los Angeles County Charter and the *California Elections Code*.

The BRC reviewed and discussed redistricting criteria during its July 6, 2011 meeting, including that all plans have five supervisorial districts as provided in the Los Angeles County Charter, comply with the Voting Rights Act and the total population deviation be as nearly equal as may be. The BRC then determined that selection of plans for further consideration would be based on the following criteria:

- Keep total population deviation as nearly equal in population as may be.
- Keep districts contiguous and reasonably compact.
- Take into account the topography and geography of the districts.
- Consider Voting Rights Act, Section 2 compliance, but avoid using race as the predominant factor.
- Avoid splitting Redistricting Units whenever possible.
- Avoid splitting cities / unincorporated areas whenever possible.
- Avoid splitting communities of interest, neighborhoods, or groups that have a clear identity.
- Attempt to preserve core populations of the districts.
- Avoid displacing large segments of populations into different districts.
- Avoid voter confusion.
- Avoid displacing any Supervisor's residence from his/her district.

[BRC Minutes, 07/06/2011.]

Taking these criteria into consideration, the BRC voted on July 13, 2011 to issue a recommendation that the Board adopt the Proposed Amended Plan A1. Following adoption of the Proposed Amended Plan A1 as the recommendation of the BRC, the plan was renamed BRC's Recommended Redistricting Plan—Plan A2. The BRC found that Plan A2 lowers the Benchmark Plan deviation from 9.97% to 1.69%, while minimizing the number of people moved and the impacts to vote deferral and advancement, and which otherwise meets the requirements of law.

General statutory and legal principles underlying the BRC's redistricting criteria are discussed in further detail below.

B. *Population Equality*

The Equal Protection Clause of the 14th Amendment to the United States Constitution requires that electoral districts afford their residents equality of representation – the "one person – one vote" principle. However, in addition to weighting votes equally, equality of representation also means that each person in a given district (whether eligible to vote or not) must have the same opportunity to be represented by his or her elected official as each person in every other district. (See, *Garza v. County of Los Angeles*, 918 F.2d 763 (9th Cir. 1990) [total population rather than voting age population, eligible voters or registered voters is an appropriate standard to measure equal representation].) This is achieved by providing that each district contain the same number of people.

Decennial redistricting is required to equalize population. (*Reynolds v. Sims*, 377 U.S. at 569 [plan must achieve "substantial equality of population among the various districts"]. The language of *California Elections Code* Section 21500 also requires that supervisorial districts be "as nearly equal in population as may be."

Slight deviation is permissible; provided, however, that it is necessary in order to achieve a rational state policy, such as respecting communities of interest and boundaries of political subdivisions, preserving the cores of prior districts, avoiding contests between incumbent representatives, and minimizing population shifts that result in vote deferral and advancement. (See, e.g., *Karcher v. Daggett*, 462 U.S. 725, 740 (1983); *Gaffney v. Cummings*, 412 U.S. 735 (1973); *White v. Regester*, 412 U.S. 755 (1973).)

There is no safe harbor provision for population deviation. (*Cox v. Larios,* 542 U.S. 947 (2004).) *Larios* was a district court case that was summarily affirmed by the U.S. Supreme Court. The *Larios* case confirmed that there was no safe harbor provision for population deviation. In *Larios*, the Court found that a population deviation of 9.98% was deemed unacceptable, given that the factual evidence indicated that the lines were drawn to help one political party over another, and the deviations were not explained by more traditional redistricting principles. Following *Larios*, the County should not rely on an assumed safe harbor provision for population deviation, and if deviations do exist, there should be a consistently applied and rational basis for it.

Legitimate state interests are also identified in *California Elections Code* Section 21500, which provides that "in establishing the boundaries of the districts the board may give consideration to the following factors: (a) topography, (b) geography, (c) cohesiveness, contiguity, integrity, and compactness of territory, and (d) community of interests of the districts." The Los Angeles County Charter also provides that boundary changes may not affect the incumbency in office of any supervisor.

1. *Measuring Deviation*

In measuring deviation, the total number of persons in the jurisdiction is divided by the number of districts to identify the "ideal" population number. Most courts measure deviation by evaluating the total population deviation. Expressed as a percent, total deviation is the difference between the district with the most population and that with the least. To determine the total deviation, which will be used in judicially evaluating a plan, the percentage deviations from the

smallest and largest districts are added together disregarding their negative and positive character.

2. *Deviation of Previous County Redistricting Plans*

In previous Los Angeles County redistricting efforts, it has been possible to achieve a low total population deviation. For example, in September 1991, following the Ninth Circuit's ruling in *Garza v. Los County of Los Angeles*, 918 F.2d 763, 773 (9th Cir. 1990), the Board adopted the Los Angeles Supervisorial Redistricting Plan based upon unadjusted census data (P.L. 94-171). The total deviation in that plan was 1.52%. The plan was pre-cleared by the United States Attorney General in December 1991.

In 2001, following the County's last redistricting effort, the Board adopted a plan with a total population deviation of 1.398%. This plan was also pre-cleared by the United States Attorney General in 2001.

The total population deviation for the BRC's Recommended Plan—Plan A2 is 1.69%.

C. *Section 2 of Voting Rights Act*

The Voting Rights Act of 1965, as amended (42 U.S.C. § 1971 *et seq.*) prohibits states and their political subdivisions from denying or abridging citizens' rights to vote "on account of race or color" (42 U.S.C. §§ 1973a, 1973c) or membership in a "language minority group" (42 U.S.C. § 1973b(f)(2)). Section 2 of the Voting Rights Act is applicable to the County's redistricting process.

Section 2 of the Voting Rights Act, as amended, declares:

> (a) No voting qualification or prerequisite to voting or standard, practice, or procedure shall be imposed or applied by any State or political subdivision in a manner which results in a denial or abridgement of the right of any citizen of the United States to vote on account of race or color, or in contravention of the guarantees set forth in section 1973b(f)(2) of this title,[9] as provided in subsection (b) of this section.
>
> "(b) A violation of subsection (a) of this section is established if, based on the totality of the circumstances, it is shown that the political processes leading to nomination or election in the State or political subdivision are not equally open to participation by members of a class of citizens protected by subsection (a) of this section in that its members have less opportunity than other members of the electorate to participate in the political process and to elect representatives of their choice. The extent to which members of a protected class have been elected to office

---

[9] 42 U.S.C. § 1973b(f)(2) states: [¶] "No voting qualification or prerequisite to voting, or standard, practice, or procedure shall be imposed or applied by any State or political subdivision to deny or abridge the right of any citizen of the United States to vote because he is a member of a language minority group."

> in the State or political subdivision is one circumstance which may be considered: *Provided*, That nothing in this section establishes a right to have members of a protected class elected in numbers equal to their proportion in the population."

(42 U.S.C. § 1973.)

In interpreting Section 2, with respect to at-large or district election plans, the United States Supreme Court has held that a plaintiff must satisfy three (3) preconditions before a court undertakes a detailed analysis of a challenged plan. (*Thornburg v. Gingles*, 478 U.S. 30 (1986).) A plaintiff must show that (1) the minority group is sufficiently large and geographically compact to constitute a majority in a single-member district; (2) that it is politically cohesive; and that, (3) in the absence of special circumstances, bloc voting by the white majority usually defeats the minority's preferred candidate. (478 U.S. at 50-51.) The first requirement requires a showing that the minority group is 50 percent or more of a district-sized citizen voting age population. (*Bartlett v. Strickland*, 129 S. Ct. 1231 (2009).) Where substantial "cross-over" voting by non-minorities is present, a plaintiff may not be able to satisfy its burden of showing that minority candidates of choice are usually defeated. (*Cano v. Davis*, 211 F. Supp. 2d 1208 (C.D. Cal. 2002).)

If the preconditions are satisfied, a court will conduct a detailed analysis of a challenged plan under the totality of the circumstances standard. (42 U.S.C § 1973(b); *Thornburg v. Gingles, supra*, 478 U.S. at 36-37.) This analysis looks to objective factors, including whether there is any history of official discrimination; whether racially polarized voting exists; whether voting practices exist that enhance opportunity for discrimination; whether there is a denial of access to candidate slating process; whether members of a minority group bear lingering effects of discrimination in education, employment, and health, which hinder effective participation; whether political campaigns have been characterized by racial appeals; the extent to which members of the protected class have been elected; whether there is a significant lack of responsiveness by elected officials to the particularized needs of the group; and whether the policy underlying the use of the voting qualification, standard, practice or procedure is tenuous. (478 U.S. at 36-37.)

The United States Supreme Court has further "explained how manipulation of district lines can dilute the voting strength of politically cohesive minority group members, whether by fragmenting the minority voters among several districts where a bloc-voting majority can routinely outvote them, or by packing them into one or a small number of districts to minimize their influence in the districts next door. [Citation.] Section 2 prohibits either sort of line-drawing where its result, interacting with social and historical conditions, impairs the ability of a protected class to elect its candidate of choice on an equal basis with other voters. [Citation.]" (*Johnson v. De Grandy*, 512 U.S. 997, 1007 (1994); [*internal quotations omitted*].)

Finally, Section 2 does not require the creation of the maximum possible number of majority-minority districts. (*Johnson v. DeGrandy, supra*, 512 U.S. at 1017; 42 U.S.C. § 1973(b) [no right to have members of a protected class elected in numbers equal to their proportion in the population."].) Rather, Section 2 prohibits adoption of a redistricting plan that, viewed in the totality of circumstances, would deny minority voters equal measure of political and electoral opportunity. (512 U.S. at 1013-1014.)

D. *Shaw v. Reno*

The United States Supreme Court has held that a violation of the Equal Protection Clause of the Fourteenth Amendment to the United States Constitution may exist where a legislature's boundary drawing, though "race neutral on its face," nonetheless can be understood only as an effort to "separate voters into different districts on the basis of race," and where the "separation lacks sufficient justification." (*Shaw v. Reno*, 509 U.S. 630, 649 (1993).)

In 1996, the Supreme Court reversed a holding by three-judge panel of the United States District Court that the North Carolina legislature's redrawing of boundaries did not violate the Constitution. (*Shaw v. Hunt*, 517 U.S. 899, 902-903, 905-907 (1996).) In so doing, the Court found that the redrawn district's "unconventional," snakelike shape, the way in which its boundaries split towns and counties, its predominately African-American racial make-up, and its history, together demonstrated a deliberate effort to create a "majority-black" district in which race "could not be compromised," not simply a district designed to "protec[t] Democratic incumbents." (*Ibid.*)

E. *Los Angeles County Charter*

The California Constitution provides for the adoption of county charters by a vote of the electors of the county. (*Cal. const.* art. XI, §§ 3 and 4.) The County of Los Angeles adopted its charter in 1912, which was then approved by the Legislature. The provisions of the County Charter are the law of the State and have the force and effect of legislative enactments. (*Cal. const.* art. XI, § 4.)

The California Constitution provides that a county charter shall provide for, among other things, "[a] governing body of 5 or more members, elected (1) by district or, (2) at large, or (3) at large, with a requirement that they reside in a district." (*Cal. const.* art. XI, § 4(a).)

Accordingly, the County Charter provides for five supervisorial districts. (County Charter, art. II, § 5.) A County supervisor must be an elector of the district he/she represents, must reside therein during incumbency, must have been an elector for one year immediately preceding election, and shall be elected by such district. (County Charter, art. II, § 4.)

The County Charter also provides for staggered elections. At each general election at which the Governor is to be elected, and every four years thereafter, supervisors shall be elected from the First and Third Supervisorial districts, whose terms shall be four years. At each general election at which the office of President appears on the ballot, and every four years thereafter, supervisors shall be elected from the Second, Fourth and Fifth districts. (County Charter, art. II, § 6.)

The County Charter also provides:

> "The Board of Supervisors may, by a two-thirds vote of its members, change the boundaries of any supervisorial district. No such boundaries shall ever be changed as to affect the incumbency in office of any supervisor. Any change in the boundaries of any supervisorial district must be made within one year after a general election."

(County Charter, art. II, § 7.)[10]

F. *California Elections Code*

State law establishes requirements for County redistricting. (*Cal. Elec. Code* § 21500 *et seq.*) Under the statutory scheme, each decennial federal census, the Board of Supervisors is required to "adjust the boundaries of any or all of the supervisorial districts of the county so that the districts shall be as nearly equal in population as may be and shall comply with the applicable provisions of Section 1973 of Title 42 of the United States Code, as amended. (i.e., Section 2 and Section 5, *see above*.) In establishing the boundaries of the districts the board may give consideration to the following factors: (a) topography, (b) geography, (c) cohesiveness, contiguity, integrity, and compactness of territory, and (d) community of interests of the districts." (*Cal. Elec. Code* § 21500.)

The identified factors which may be considered in County redistricting are consistent with those traditional districting principles considered by the Department of Justice and the courts in reviewing Voting Rights Act compliance. For instance, communities of interest (e.g., incorporated cities) which the County has, with limited exception, used as a foundation for its prior redistricting efforts continues to be a viable factor upon which to reasonably support a redistricting plan.

In addition, *California Elections Code* section 21506, provides as follows:

> "The term of office of any supervisor who has been elected and whose term of office has not expired shall not be affected by any change in the boundaries of the district from which he or she was elected."

State law also authorizes the Board to adjust supervisorial district boundaries at other times. More specifically, *California Elections Code* Section 21503 provides:

> "At any time between the decennial adjustments of district boundaries, the board may cause a census of the county to be taken as provided in Section 26203 of the Government Code, and may adjust the boundaries of the supervisorial districts on the basis of that census, or on the basis of population estimates prepared by the State Department of Finance or the county planning department or planning commission, pursuant to Section 21500."

G. *Vote Advancement and Deferral*

As noted above, the Los Angeles County Charter provides for staggered elections. (County Charter, art. II, § 6.) The California Supreme Court has recognized that redistricting in jurisdictions with staggered election cycles results in some "inequality" among voters. *Legislature v. Reineke*, 10 Cal. 3d 396, 404-05 (1973). While courts have generally been unwilling to go so far as to invalidate staggered election schemes on the basis of such inequality,

---

[10] See also, *Cal. Elec. Code* § 21506 [term of sitting supervisor may not be affected].

there is no case holding that seeking to reduce the effects of such "inequality" would be improper. Indeed, as the Ninth Circuit has recognized, when the inequality unduly burdens a particular group, it may give rise to an equal protection claim. *Republican Party of Oregon v. Keisling*, 959 F.2d 144, 245-46 (9th Cir. 1992) (rejecting equal protection challenge to staggered voting scheme that "does not unduly burden a particular group").

In the 2011 redistricting process, voters who will be reassigned from the First and Third Districts into the Second, Fourth or Fifth Districts, will have an opportunity to vote for a County supervisor twice in four (4) years (2010, 2012), thus advancing their right to vote for a supervisor. Voters who will be reassigned from the Second, Fourth and Fifth Districts into the First and Third Districts, will not have the opportunity to vote for a County supervisor until 2014. For those reassigned voters, six (6) years will have passed since they last had the opportunity to vote for a supervisor.

IV. THE BENCHMARK PLAN (PLAN A1)

A. *Introduction*

The Benchmark Plan (Plan A1) consists of the current supervisorial boundaries as implemented in 2001, following preclearance by the U.S. Department of Justice. Information on Plan A1 was included in all BRC meetings where other proposed plans as submitted by the public were discussed.

As requested by the BRC, County staff prepared and submitted to the BRC a *Report on Proposed Redistricting Plan for A1 Benchmark (Current Districts)* ["A1 Report" attached hereto as Attachment C].

B. *Plan Analysis of A1*

1. *Plan Summary*

Plan A1 consists of 2837 RDUs which make up 251 cities and communities. The County's current population as reflected in Plan A1 is 9,818,605 based on the Census Bureau's 2010 Census: Public Law 94-171 Redistricting Data. This is an increase of 299,267 people since completion of the last decennial redistricting process in 2001.

Most of the population growth in the County over the last 10 years occurred in the Fifth District. The Fifth District has a current population of 2,088,786 people, indicating an increase of 175,898 people since 2001. In terms of population increase since 2001, the Fifth District is followed by the Third, Second, and Fourth Districts. The Third District has increased by 59,188 people, for a current population of 1,971,921 people. The Second District has increased by 42,958 people, for a current population of 1,944,948 people. The Fourth District has increased by 33,671 people, for a current population of 1,919,949.

The First District has not increased in population since 2001. Following completion of the decennial redistricting process in 2001, the First District's population was 1,905,449 people. Since that time, the district's population has decreased by 12,448 people, and has a current population of 1,893,001.

2. *Population Deviation*

Plan A1 has a total population deviation of 9.97%.[11] The deviations of the individual districts are: -3.6% in the First District; -1.0% in the Second District; 0.4% in the Third District; -2.2% in the Fourth District; and 6.4% in the Fifth District. [A1 Report, p. 4.]

The ideal population per district is 1,963,721. To achieve the ideal population per district, the First District would need to gain 70,720 people, the Second District would need to gain 18,773 people, the Third District would need to decrease by 8,200 people, the Fourth District would need to gain 43,772 people, and the Fifth District would need to decrease by 125,065 people.

The County's population is distributed as follows across the five supervisorial districts:

Total Population by Race/Ethnicity:
DOJ Categories

This benchmark plan distributes the County's Total Population per 2010 Census as shown below.

			Total Population by Race/Ethnicity - Department of Justice (DOJ) Categories																
	Total Population per 2010 Census		Hispanic (All Races)		Not Hispanic (NH) White (Single Race)		NH African American or NH African American/ White		NH Asian or NH Asian/ White		NH American Indian or NH American Indian/ White		NH Pacific Islander or NH Pacific Islander/ White		NH Some Other Race or NH Some Other Race/ White		NH Other Multiple-Races (where more than 1 minority race is listed)		
DISTRICT	COUNT	DEV. %	COUNT	%	COUNT	%	COUNT	%	COUNT	%	COUNT	%	COUNT	%	COUNT	%	COUNT	%	%
1	1,893,001	-3.6%	1,421,032	75.1	146,954	7.8	40,392	2.1	270,038	14.3	4,468	0.2	1,714	0.1	3,617	0.2	4,786	0.3	100%
2	1,944,948	-1.0%	1,055,049	54.2	202,556	10.4	465,172	23.9	187,234	9.6	4,465	0.2	7,693	0.4	7,994	0.4	14,785	0.8	100%
3	1,971,921	0.4%	746,485	37.9	903,651	45.8	78,607	4.0	216,232	11.0	6,868	0.3	3,486	0.2	7,360	0.4	9,232	0.5	100%
4	1,919,949	-2.2%	805,821	42.0	596,206	31.1	129,511	6.7	350,257	18.2	8,517	0.4	11,585	0.6	5,427	0.3	12,625	0.7	100%
5	2,088,786	6.4%	659,502	31.6	878,954	42.1	131,234	6.3	387,025	18.5	9,969	0.5	3,804	0.2	6,550	0.3	11,748	0.6	100%
TOTALS:	9,818,605		4,687,889	47.7	2,728,321	27.8	844,916	8.6	1,410,786	14.4	34,287	0.3	28,282	0.3	30,948	0.3	53,176	0.5	100%
IDEAL:	1,963,721		IDEAL = County's population divided by 5, the number of districts.																
TOTAL DEVIATION		9.97%	TOTAL DEVIATION (Deviation Range) = The spread between the district-level population deviation percentages.																

[A1 Report, p. 4.]

3. *Number of People Moved*

Since Plan A1 is the "benchmark" by which proposed plans were reviewed, Plan A1 has no impact on the number of people moved.

4. *Deferred/Advanced Voting*

Plan A1 has no impact on vote deferral or advancement.

5. *Citizen Voting Age Population*

CVAP was calculated for each supervisorial district in Plan A1. Data from the American Community Survey (ACS) was used to ascertain the population count and percentages of CVAP

[11] Deviation is the degree to which actual population in a district deviates from the ideal equal population; in this case, total County population divided by five. Total deviation is the sum of the greatest percentage of over-population and greatest percentage of under-population.

per district. The ACS is an ongoing statistical survey by the U.S. Census Bureau, sent to approximately 250,000 addresses monthly (or 3 million per year). ACS estimates are based on data collected from January 1, 2005 to December 31, 2009, and are not 2010 Census data. To ascertain the percentages of the voting age citizen population by Race/Ethnicity, data from the ACS was applied to the 2010 Census counts of the voting age population at the census block level, to obtain estimates of the voting age citizen population.

The CVAP information per district in Plan A1 is summarized below:

Voting Age Citizen by DOJ Race/Ethnicity Categories

from American Community Survey

This benchmark plan distributes the County's Voting Age Citizen Population per ACS data shown below.

		Voting Age Citizen by Race/Ethnicity - Department of Justice (DOJ) Categories																
	Voting Age Citizen per 2010 Census	Hispanic (All Races)		Not Hispanic (NH) White (Single Race)		NH African American or NH African American/ White		NH Asian or NH Asian/ White		NH American Indian or NH American Indian/ White		NH Pacific Islander or NH Pacific Islander/ White		NH Some Other Race or NH Some Other Race/ White		NH Other Multiple-Races (where more than 1 minority reach is listed)		
DISTRICT	COUNT	COUNT	%	COUNT	%	COUNT	%	COUNT	%	COUNT	%	COUNT	%	COUNT	%	COUNT	%	%
1	883,466	559,458	63.3	123,287	14.0	31,467	3.6	160,508	18.2	3,093	0.4	1,293	0.1	1,280	0.1	3,080	0.3	100
2	948,346	318,713	33.6	164,218	17.3	346,287	36.5	99,128	10.5	3,086	0.3	4,792	0.5	2,822	0.3	9,300	1.0	100
3	1,196,151	284,524	23.8	711,678	59.5	59,566	5.0	123,394	10.3	4,958	0.4	2,558	0.2	3,213	0.3	6,260	0.5	100
4	1,179,308	372,249	31.6	493,220	41.8	91,471	7.8	199,034	16.9	6,221	0.5	7,001	0.6	2,723	0.2	7,389	0.6	100
5	1,344,361	331,689	24.7	679,700	50.6	91,269	6.8	221,231	16.5	7,169	0.5	2,613	0.2	3,333	0.2	7,357	0.5	100
TOTALS	5,551,632	1,866,633	33.6	2,172,103	39.1	620,060	11.2	803,295	14.5	24,527	0.4	18,257	0.3	13,371	0.2	33,386	0.6	100

[A1 Report, p. 23.]

6. *Incumbency*

Plan A1 reflects that all five supervisors reside in the supervisorial districts to which they were elected.

7. *Contiguity/Compactness*

All five supervisorial districts are contiguous and are reasonably compact.

8. *City/Community Splits*

There are 37 cities/communities currently split between the various districts in Plan A1. [A1 Report, p. 27-35.]

9. *City/Community Unified*

There are 214 cities/communities that are wholly contained within the various districts in Plan A1. [A1 Report, p. 27-35.]

10. *Major Facilities*

Plan A1 reflects the current location of major facilities in the County. Some notable county facilities include the LAC+USC Medical Center, the East LA Civic Center, La Plaza Cultura y Artes, and the Music Center located in the First District. In addition, the Martin Luther King Multi-Service Ambulatory Care Center and Natural History Museum are located in the

Second District. The Los Angeles County Museum of Art, the Hollywood Bowl and the Ford Theater are located in the Third District. Marina del Rey, the Rancho Los Amigos National Rehabilitation Center, the South Coast Botanic Gardens and Harbor UCLA Medical Center are located in the Fourth District. The Olive View-UCLA Medical Center, the Arboretum and Descanso Gardens are located in the Fifth District.

V. PLAN RECOMMENDED FOR ADOPTION – BRC RECOMMENDED PLAN—PLAN A2

The BRC Recommended Plan—Plan A2 (Plan A2) as approved by the BRC at its meeting on July 13, 2011, modifies the current Benchmark Plan A1.

A. *BRC Recommended Plan A2*

1. *July 6, 2011 BRC Meeting Deliberations*

Following completion of County staff's presentation of publicly submitted redistricting plans and the adoption of redistricting criteria by the BRC on July 6, 2011, the BRC commenced its discussion of a redistricting proposal to be recommended to the Board.

Commissioner Herb Hatanaka introduced a motion that the BRC use as one starting point and as a reference point, the Benchmark Plan A1. Commissioner Hatanaka acknowledged that the BRC had received public comment at community meetings and via written correspondence, requesting that certain cities or communities, like Rowland Heights, be joined. Commissioner Hatanaka moved that Plan A1 be amended to move all of Rowland Heights, South Whittier and Santa Fe Springs into the Fourth District.

Following discussion, Commissioner Allan Hoffenblum moved to amend Commissioner Hatanaka's motion to include the move of Rosemead from the First to the Fifth District, and to move Claremont, Covina and West Covina from the Fifth District to the First District. Commissioner Hatanaka accepted the amendment.

Commissioner Alma Martinez amended the motion to look at the movement of Monrovia and Duarte from the Fifth District to the First District, including moving the adjacent slivers of unincorporated areas. The amendment was accepted, and the motion, as amended, passed. County staff was thereafter instructed to analyze the proposed changes to Plan A1, and to report back those changes to the BRC at the next meeting on July 11, 2011. [BRC Minutes, 07/06/2011].

2. *July 11, 2011 BRC Meeting Deliberations*

At the BRC meeting on July 11, 2011, County staff reported back on the requested changes to Plan A1 as a baseline . The following changes were made, and reported back to the BRC: the communities of Rowland Heights, South Whittier and the City of Santa Fe Springs were moved from the First District to the Fourth District; Rosemead was moved from the First District to the Fifth District; and the cities of Claremont, Covina, West Covina, Monrovia and Duarte, including adjoining unincorporated areas, were moved from the Fifth District to the First District.

The deviation under this proposal would increase the current total deviation from 9.97% to 11.31%, with the total population reassigned being 375,757. [Boundary Review Committee Scenario 1]. Under this proposal, the County's population is distributed as follows:

Total Population by Race/Ethnicity: DOJ Categories

This redistricting plan distributes the County's Total Population per 2010 Census as shown below.

			Total Population by Race/Ethnicity - Department of Justice (DOJ) Categories																
	Total Population per 2010 Census		Hispanic (All Races)		Not Hispanic (NH) White (Single Race)		NH African American or NH African American/ White		NH Asian or NH Asian/ White		NH American Indian or NH American Indian/ White		NH Pacific Islander or NH Pacific Islander/ White		NH Some Other Race or NH Some Other Race/ White		NH Other Multiple-Races (where more than 1 minority race is listed)		
DISTRICT	COUNT	DEV. %	COUNT	%	COUNT	%	COUNT	%	COUNT	%	COUNT	%	COUNT	%	COUNT	%	COUNT	%	%
1	2,082,190	6.0%	1,504,595	72.3	222,203	10.7	53,369	2.6	283,942	13.6	5,581	0.3	2,111	0.1	4,270	0.2	6,119	0.3	100%
2	1,944,948	-1.0%	1,055,049	54.2	202,556	10.4	465,172	23.9	187,234	9.6	4,465	0.2	7,693	0.4	7,994	0.4	14,785	0.8	100%
3	1,971,921	0.4%	746,485	37.9	903,651	45.8	78,607	4.0	216,232	11.0	6,868	0.3	3,486	0.2	7,360	0.4	9,232	0.5	100%
4	1,959,469	-0.2%	836,333	42.7	599,899	30.6	130,043	6.6	354,677	18.1	8,657	0.4	11,671	0.6	5,473	0.3	12,716	0.6	100%
5	1,860,077	-5.3%	545,427	29.3	800,012	43.0	117,725	6.3	368,701	19.8	8,716	0.5	3,321	0.2	5,851	0.3	10,324	0.6	100%
TOTALS:	9,818,605		4,687,889	47.7	2,728,321	27.8	844,916	8.6	1,410,786	14.4	34,287	0.3	28,282	0.3	30,948	0.3	53,176	0.5	100%
IDEAL:	1,963,721		IDEAL = County's population divided by 5, the number of districts.																
TOTAL DEVIATION		11.31%	TOTAL DEVIATION (Deviation Range) = The spread between the district-level population deviation percentages.																

The CVAP information for the various districts under this proposal were also reported as follows:

Voting Age Citizen by DOJ Race/Ethnicity Categories from American Community Survey

This redistricting plan distributes the County's Voting Age Citizen Population per ACS data shown below.

		Voting Age Citizen by Race/Ethnicity - Department of Justice (DOJ) Categories																
	Voting Age Citizen per 2010 Census	Hispanic (All Races)		Not Hispanic (NH) White (Single Race)		NH African American or NH African American/ White		NH Asian or NH Asian/ White		NH American Indian or NH American Indian/ White		NH Pacific Islander or NH Pacific Islander/ White		NH Some Other Race or NH Some Other Race/ White		NH Other Multiple-Races (where more than 1 minority reach is listed)		
DISTRICT	COUNT	COUNT	%	COUNT	%	COUNT	%	COUNT	%	COUNT	%	COUNT	%	COUNT	%	COUNT	%	%
1	1,015,135	606,830	59.8	186,195	18.3	41,147	4.1	169,969	16.7	3,908	0.4	1,545	0.2	1,631	0.2	3,910	0.4	100
2	948,346	318,713	33.6	164,218	17.3	346,287	36.5	99,128	10.5	3,086	0.3	4,792	0.5	2,822	0.3	9,300	1.0	100
3	1,196,151	284,524	23.8	711,678	59.5	59,566	5.0	123,394	10.3	4,958	0.4	2,558	0.2	3,213	0.3	6,260	0.5	100
4	1,199,993	386,663	32.2	496,385	41.4	91,841	7.7	201,520	16.8	6,327	0.5	7,058	0.6	2,743	0.2	7,456	0.6	100
5	1,192,007	269,903	22.6	613,627	51.5	81,219	6.8	209,284	17.6	6,248	0.5	2,304	0.2	2,962	0.2	6,460	0.5	100
TOTALS	5,551,632	1,866,633	33.6	2,172,103	39.1	620,060	11.2	803,295	14.5	24,527	0.4	18,257	0.3	13,371	0.2	33,386	0.6	100

Following the County staff presentation, Commissioner Hoffenblum stated that he was very moved by the testimony heard at the July 11th meeting by Fourth District constituents requesting that the current boundaries of the Fourth District remain unchanged. At the start of this meeting, 41 members of the public had signed up to speak at Public Comment. These speakers seem to generally agree that the boundaries of the Fourth District should remain intact and be unchanged, and that they enjoy the representation of Fourth District Supervisor Don Knabe.

Commissioner Hoffenblum then stated that regardless of what plan is implemented, the Fifth District would need to concede several communities, and recommended that the following revisions to the Benchmark Plan A1 be made and considered for recommendation by the BRC at the last meeting on July 13, 2011:

1. Move the City of West Covina to the First District including unincorporated islands labeled RDU 1310 and RDU 1316.

2. Move RDU 293, which is the West Hills area of the San Fernando Valley from the Fifth District to the Third District.

Commissioner Hatanaka also recommended that the Benchmark Plan A1 also be revised to bring in the remainder of Rowland Heights into the Fourth District, consolidate South Whittier in the Fourth District and move the City of Santa Fe Springs to the Fourth District. He further commented that when comparing the Benchmark Plan to the Benchmark Plan with revisions, the Benchmark Plan with revisions appears to do a better job of representing ethnic groups. In addition, in his opinion, the Latino [12] population will be substantial in the next 10 years in the Fourth and Fifth Districts.

Commissioner Martinez commented that a member of the public, Alan Clayton, has made several public comments regarding "packing" in the First District of Latinos and these revisions to the Benchmark Plan do not seem to do much to address this issue.

Commissioner Vincent Harris requested the following revisions be made to Plan S1 and indicated the Second District would introduce a similar motion at the last BRC Meeting on July 13, 2011 to:

1. Move the remaining portion of Wilmington from the Second District into the Third District.

2. Move the East Hollywood portion currently within the Third District into the Second District.

Chair Curt Pedersen indicated that prior to Commissioner Harris' revisions, Plan S1 relocated approximately 3.35 million residents.

Commissioner Hatanaka also expressed his concerns regarding the large population movement associated with Plan S1. Specifically Commissioner Hatanaka is concerned with the impact this may have on local jurisdictions and how they are organized. In addition, Plan S1 in his opinion, separates many of the Asian/Pacific Islander (API) communities. Many of these communities have worked together for 20 years and with Plan S1, they will be separated and divided especially in the Fourth District. Commissioner Harris responded by stating that if one compares the data from Plan S1 to the Benchmark plan, the API community population only declines in the First District but increases in all of the other districts.

---

[12] The terms "Latino" and "Hispanic" were used interchangeably during the BRC's proceedings. County staff reports generally used the term "Hispanic."

Commissioner Steve Reyes stated that the submitted plan labeled Plan R1 from Steven Ochoa of the Mexican American Legal Defense Fund (MALDEF) should also be included for final consideration at the last BRC meeting. He said that while outside counsel had rendered the opinion at prior BRC meetings that two majority-minority CVAP Latino districts were not mandated, there is nothing preventing the BRC from voting for these types of plans. Additionally, he indicated that the testimony from the Plan R1 and Plan S1 authors, was very helpful in determining the methodology used to draw maps that reflect a willingness to comply with the traditional redistricting criteria, and rely on socio-economic factors and data as well. He added that the authors of Plans S1 and R1 reported that they held town hall meetings where they solicited input from their constituents, and that both Plans S1 and R1 create two 50 percent CVAP Latino districts. In Commissioner Reyes' opinion, these two plans also respect many of the wishes and requests made by constituents at BRC meetings and other community outreach meetings. For example, much of the northern part of the Third District remains intact.

Following further discussion, Commissioner Reyes withdrew his request to carry over Plan R1 to the July 13, 2011 BRC meeting, due to time limitations associated with Plan R1 providing for only three supervisorial districts.

After discussion, the BRC confirmed the two plans being considering for possible recommendation subject to adjustments, and instructed County staff to prepare the applicable plan analyses for the July 13, 2011 meeting. [BRC Minutes, 07/11/2011].

3. *Plan Analysis of BRC Recommend Plan A2*

Following the BRC's deliberations at the July 11, 2011 meeting, County staff prepared the resulting plan analysis and County Counsel summary memo for the plan that became the BRC Recommended Plan—Plan A2. [*See* A2 Report and County Counsel Summary for Proposed Plan A2, attached hereto as Attachments A and D, respectively.]

a. *Plan Summary*

Plan A2 proposes to reassign 57 RDUs which make up six whole or partial communities.

For the City of West Covina, 33 RDUs are moved (population 106,047) from the Fifth District to the First District. West Covina has 106,116 population in total, and will all be in the First District.

For LA County – Covina Islands, 2 RDUs are moved (population 822) from the Fifth District to the First District. The unincorporated area will now have a total population of 9,623 in the First District and a total population of 3,553 in the Fifth District, and will remain split.

For LA City – Westhills, 1 RDU is moved (population 3,732) from the Fifth District to the Third District. This neighborhood will now have a total population of 29,018 in the Third District and a total population of 12,308 in the Fifth District, and will remain split.

For LA County – South Whittier, 6 RDUs are moved (population 17,525) from the First District to the Fourth District. This unincorporated area has a total population of 57,156, and will be entirely in the Fourth District.

For the City of Santa Fe Springs, all 14 RDUs are moved (population 16,223) from the First District to the Fourth District. The City has a total population of 16,223, and all of which will be in the Fourth District.

For LA County – Rowland Heights, 1 RDU is moved (population 5,772) from the First District to the Fourth District. The unincorporated area has a total population of 49,001, and all of which will be in the Fourth District. However, 2 RDUs remain in the First District with 0 population, therefore Rowland Heights will still appear to be split.

b. *Population Deviation*

The total population deviation in the proposed plan is 1.69%, and is distributed across the County as follows:

Total Population by Race/Ethnicity: DOJ Categories

This redistricting plan distributes the County's Total Population per 2010 Census as shown below

			Total Population by Race/Ethnicity - Department of Justice (DOJ) Categories																
	Total Population per 2010 Census		Hispanic (All Races)		Not Hispanic (NH) White (Single Race)		NH African American or NH African American/ White		NH Asian or NH Asian/ White		NH American Indian or NH American Indian/ White		NH Pacific Islander or NH Pacific Islander/ White		NH Some Other Race or NH Some Other Race/ White		NH Other Multiple-Races (where more than 1 minority race is listed)		
DISTRICT	COUNT	DEV. %	COUNT	%	COUNT	%	COUNT	%	COUNT	%	COUNT	%	COUNT	%	COUNT	%	COUNT	%	%
1	1,960,350	-0.2%	1,447,529	73.8	159,611	8.1	44,362	2.3	293,200	15.0	4,690	0.2	1,804	0.1	3,839	0.2	5,315	0.3	100%
2	1,944,948	-1.0%	1,055,049	54.2	202,556	10.4	465,172	23.9	187,234	9.6	4,465	0.2	7,693	0.4	7,994	0.4	14,785	0.8	100%
3	1,975,653	0.6%	747,335	37.8	905,682	45.8	78,748	4.0	216,871	11.0	6,884	0.3	3,494	0.2	7,372	0.4	9,267	0.5	100%
4	1,959,469	-0.2%	836,333	42.7	599,899	30.6	130,043	6.6	354,677	18.1	8,657	0.4	11,671	0.6	5,473	0.3	12,716	0.6	100%
5	1,978,185	0.7%	601,643	30.4	860,573	43.5	126,591	6.4	358,804	18.1	9,591	0.5	3,620	0.2	6,270	0.3	11,093	0.6	100%
TOTALS:	9,818,605		4,687,889	47.7	2,728,321	27.8	844,916	8.6	1,410,786	14.4	34,287	0.3	28,282	0.3	30,948	0.3	53,176	0.5	100%
IDEAL:	1,963,721		IDEAL = County's population divided by 5, the number of districts.																
TOTAL DEVIATION		1.69%	TOTAL DEVIATION (Deviation Range) = The spread between the district-level population deviation percentages.																

[A2 Report, p. 13].

c. *Number of People Moved*

This plan reassigns 150,121 people among the five districts. It would move 106,869 people from the Fifth District to the First District and 3,732 people from the Fifth District to the Third District. It would also move 39,520 people from the First District to the Fourth District.

d. *Deferred/Advanced Voting*

Countywide, 1.5% of constituents in the County will be affected by deferral or advancement under this plan.

Voters who will be reassigned from the First and Third Districts into the Second, Fourth or Fifth Districts, will have an opportunity to vote for a County supervisor twice in four (4) years (2010, 2012), thus advancing their right to vote for a supervisor. In the First District, 39,520 constituents will be reassigned to the Fourth District. As a result of Plan A2, 2.1% of all constituents, 2.3% of the CVAP, and 2.5% of registered voters in the First District are advanced. In the Third District, no constituents will be reassigned to either the Second, Fourth or Fifth Districts.

Voters who will be reassigned from the Second, Fourth and Fifth Districts into the First and Third Districts, will not have the opportunity to vote for a County supervisor until 2014. For those reassigned voters, six (6) years will have passed since they last had the opportunity to vote for a supervisor. In the Second and Fourth Districts, no constituents will be reassigned to either the First or Third Districts. In the Fifth District, 110,601 constituents will be reassigned to either the First or Third Districts. As a result of Plan A2, 5.3% of all constituents, 5.1% of the CVAP, and 5.0% of registered voters in the Fifth District are deferred.

e. *Citizen Voting Age Population*

The CVAP information per district is summarized below:

Voting Age Citizen by DOJ Race/Ethnicity Categories
from American Community Survey

This redistricting plan distributes the County's Voting Age Citizen Population per ACS data shown below.

		Voting Age Citizen by Race/Ethnicity - Department of Justice (DOJ) Categories																
	Voting Age Citizen per 2010 Census	Hispanic (All Races)		Not Hispanic (NH) White (Single Race)		NH African American or NH African American/ White		NH Asian or NH Asian/ White		NH American Indian or NH American Indian/ White		NH Pacific Islander or NH Pacific Islander/ White		NH Some Other Race or NH Some Other Race/ White		NH Other Multiple-Races (where more than 1 minority reach is listed)		
DISTRICT	COUNT	COUNT	%	COUNT	%	COUNT	%	COUNT	%	COUNT	%	COUNT	%	COUNT	%	COUNT	%	%
1	928,658	576,234	62.1	134,240	14.5	34,537	3.7	174,232	18.8	3,261	0.4	1,348	0.1	1,395	0.2	3,411	0.4	100
2	948,346	318,713	33.6	164,218	17.3	346,287	36.5	99,128	10.5	3,086	0.3	4,792	0.5	2,822	0.3	9,300	1.0	100
3	1,198,729	284,934	23.8	713,365	59.5	59,665	5.0	123,736	10.3	4,968	0.4	2,564	0.2	3,217	0.3	6,280	0.5	100
4	1,199,993	386,663	32.2	496,385	41.4	91,841	7.7	201,520	16.8	6,327	0.5	7,058	0.6	2,743	0.2	7,456	0.6	100
5	1,275,906	300,089	23.5	663,895	52.0	87,730	6.9	204,679	16.0	6,885	0.5	2,495	0.2	3,194	0.3	6,939	0.5	100
TOTALS	5,551,632	1,866,633	33.6	2,172,103	39.1	620,060	11.2	803,295	14.5	24,527	0.4	18,257	0.3	13,371	0.2	33,386	0.6	100

[A2 Report, p. 26].

f. *Incumbency*

Plan A2 does not displace any supervisor from his/her district.

g. *Contiguity/Compactness*

All five supervisorial districts are contiguous[13] and are reasonably compact.

h. *City/Community Splits*

The following cities/communities that are newly split as a result of this plan are LA City – Westhills*[14] as split between the Third and Fifth Districts; LA County – Covina Islands* as split between the First and Fifth Districts; and LA County – Rowland Heights* as split between the First and the Fourth Districts.

---

[13] There remain two RDUs (RDUs 1209 and 1210) in the unincorporated area of Rowland Heights with zero population that are contained wholly within the First District. The Benchmark Plan A1 also has the same two RDUs with zero population in the First District. However, County staff is proposing correction or minor anomalies in this plan.

[14] An asterisk (*) designates cities/communities that were previously split, but areas have now changed districts.

i. *City/Community Unified*

The following cities/communities that are now unified in one district as a result of this plan are West Covina in the First District, and LA County – South Whittier in the Fourth District.

j. *Major Facilities Moved*

The facilities that are moved as a result of Plan A2, are as follows:

Facilities	**Current District**	**New District**
West Covina Civic Center	5	1
West Covina Courthouse	5	1
Mayberry Park	1	4
Public Library – Los Nietos	1	4
Public Library – West Covina Regional Library	5	1

B. *BRC Deliberations of Plan A2 on July 13, 2011*

At the final meeting of the BRC on July 13, 2011, 76 members of the public signed up to provide public comments. Most of those public comments requested that the supervisorial boundaries of the Fourth District remain intact and unchanged. Some recommended that either Proposed Amended Plan A1 or Proposed Amended Plan S1 be adopted as the BRC recommendation. [BRC Minutes, 07/13/2011].

Following public comment, County staff presented the analysis for Proposed Amended Plan A1 and Proposed Amended Plan S1. Following discussion of other items on the Agenda, on Chair Pedersen's recommendation there being no objections, Agenda Items Nos. 8 and 9 would be addressed concurrently.

Commissioner Reyes introduced Professor Justin Levitt to present a report on his assessment of Proposed Amended Plan S1 and provided the BRC with additional information about the redistricting process. Professor Levitt is an Associate Professor at Loyola Law School and specializes in the Voting Rights Act, election law and redistricting. Professor Levitt thanked Commissioner Reyes for the invitation to speak before the BRC. Professor Levitt then reported on the legal aspects of redistricting, specifically on the application of the Voting Rights Act.

Professor Levitt provided a report which was distributed to the Committee members at the meeting, that contained his presentation to the BRC. [July 13, 2011 Report on the Legal Standards Pertaining to the Los Angeles County Redistricting Process by Professor Justin Levitt, with Exhibits]. Professor Levitt opined that although the Constitution requires a very compelling reason to allow race to predominate in the drawing of districts, compliance with the Voting

Rights Act, in particular Section 2 has been repeatedly mentioned as one important interest that allows for the consideration of race.

Professor Levitt further opined that his preliminary findings which are based on data that was provided to the BRC members, indicate that there is a serious concern in Los Angeles County about the application of the Voting Rights Act and in particular whether it requires the construction of two districts designed to ensure that the Latino community has an effective opportunity to elect candidates of choice.

Applying the *Gingles* factors to Los Angeles County, Professor Levitt's preliminary assessment was that there are two Latino communities that are sufficiently sizable, sufficiently compact, that vote cohesively and are regularly out voted by the cohesive voting patterns of non-Latinos to give those two communities separate federal rights under the Voting Rights Act. Professor Levitt commented that the original Plan S1 has two communities have a 53 percent and 52 percent Latino CVAP which would satisfy the *Gingles* first threshold requirement. According to Professor Levitt, these areas are compact, they are approximately 30 to 40 miles long, the population is continuously spread across the area and there are substantial socio-economic similarities within these areas.

With respect to *Gingles* factors two and three, they refer to polarization. Professor Levitt relied most of his analysis on a study by Professor Matt A. Barreto, Associate Professor Political Science at the University of Washington. A preliminary draft of that study was included in the report that was distributed to the BRC. The study includes regression analysis which reviews precinct by precinct election data to evaluate exactly how the Latino population within those precincts voted versus the non-Latino population within those precincts. According to Professor Barreto, since 2000, on average, Latinos vote for Latino candidates across Los Angeles County on average approximately 70 percent of the time. Non-Latinos vote against Latino candidates approximately 77 percent of the time. Professor Levitt opined that this constitutes substantial evidence for polarized voting and meets *Gingles* conditions two and three and therefore passing thresholds conditions for each community for protection under the Voting Rights Act.

If the *Gingles* factors were meet, Professor Levitt reported that the totality of circumstances must then be considered, this report is also a preliminary attempt to document and layout how those totality of circumstance apply to the Latino community in Los Angeles County. Several of the Senate factors point to extensive reasons to ensure that Latinos have an effective opportunity to elect candidates of choice.

Commissioner Kevin Acebo inquired as to why Los Angeles County Sheriff Baca's other recent elections were not included in the analysis done by Professor Barreto. Professor Levitt indicated the elections chosen were based on Professor Barreto's opinion of which elections best proved a testing ground for whether the electorate was polarized along Latino and non-Latino lines. Commissioner Acebo asked Professor Levitt to identify what data, if any, indicates intentional discrimination in the current redistricting process as it had occurred in *Garza*. Professor Levitt responded by stating the report provided to the Committee did not include any indications of intentional discrimination for the 2011 redistricting process, however, it was his belief that the Voting Rights Act did not require current and present proof of intentional discrimination.

Following additional discussion, on motion of Commissioner Sean Andrade, and seconded by Commissioner Jesus Escandon, the BRC should recommend the Proposed Amended Plan S1, also known as the African American Coalition Plan, to the Board for adoption.

Commissioner Andrade added that Proposed Amended Plan S1 is warranted by the overwhelming growth of the Latino community which represented 65 percent of the growth in the County for the last ten years. Further, Professor Justin Levitt's report demonstrates the new 2010 U.S. Census data and the legal requirements would be satisfied by adopting a plan with two Latino majority districts. Commissioner Andrade also commented that Plan S1 as amended, is one of seven two Latino majority district plans, and that voting within Los Angeles County is still polarized along ethnic lines against Latinos.

Alan Clayton, a member of the public, addressed the BRC prior to its voting on Commissioner Andrade's motion to recommend S1 as amended to the Board. Mr. Clayton stated that he supports the recommendation of S1 to the Board, in that it gives a significant portion of the San Gabriel Valley to the Fourth District and the remaining portion would be represented by the Fifth District; S1 as amended protects the African American communities' ability to elect candidates of their choice; takes into consideration socio-economic factors; and that it provides for two majority-minority Latino districts. Mr. Clayton thereafter thanked the Committee for their time and stated that he is in full support of S1 as amended.

Astrid Garcia, from the National Association of Latino Elected and Appointed Officials (NALEO) Educational Fund, provided comment as well. Ms. Garcia stated that the U.S. Census data reveals that the Latino community is nearly 50 percent of Los Angeles County's total population. NALEO urges the BRC to approve a map for Los Angeles County that complies with the Voting Rights Act and provides Latinos within Los Angeles County with a fair opportunity to elect representatives. NALEO urged the BRC to accomplish this by creating at least two districts where the Latino CVAP is over 50 percent. Ms. Garcia thereafter thanked the BRC for the opportunity to speak.

Commissioner Acebo then requested that the County's outside redistricting counsel Laura Brill discuss whether Plan S1 as amended, and Plan A1 as amended, complied with the Voting Rights Act and other criteria. Ms. Brill indicated that based on her preliminary analysis, both Plan S1 as amended and Plan A1 as amended, are likely compliant with the Voting Rights Act and other criteria, subject to final confirmation. Ms. Brill also pointed out that Professor Levitt made a significant omission when he failed to state that there is more than one way to comply with Section 2 of the Voting Rights Act, aside from creating two majority Latino CVAP districts.

The BRC engaged in further discussion about the methodology used and the types of elections that were looked at by Professor Levitt and Professor Barreto. The BRC then voted on Commissioner Andrade's motion to recommend Plan S1, as amended, as the BRC recommended supervisorial redistricting plan to the Board. The motion failed, with four Ayes and six Noes.

Then, on motion of Commissioner Hatanaka and seconded by Commissioner Hoffenblum, it was moved to adopt Plan A1 as amended, as the BRC's recommended Plan to the Board of Supervisors. Commissioner Hatanaka noted that Ms. Brill advised the BRC that her preliminary analysis indicates that the current Benchmark Plan A1 is likely in compliance with the Voting Rights Act, and that a second majority Latino CVAP district does not appear to be

mandated. In his opinion, there is no compelling reason to arbitrarily and drastically alter the current supervisorial boundary structure of how the 9.8 million County residents are to be represented. Commissioner Hatanaka further noted that the BRC received compelling support from over 1000 e-mails, letters, public testimony both at the BRC meetings and in the community asking the BRC to make as little change as possible. He believed that political access for all ethnic populations is protected and not abridged. Further, in his opinion, the S1 Plan as amended clearly uses race as the chief factor in assigning boundaries and in the process is unacceptably disruptive to all County residents. It tramples on communities of interest, it splits political and civic subdivisions, it separates many historic ethnic enclaves and it would interfere with the rich ethnic group diversity that exists with the current supervisorial districts. This ethnic group balance exists not because of a BRC policy or just because of race, but as one of the BRC members noted: "... for many of the County's residents ethnic diversity is reflective of conscious social, economic and educational choices where County residents have chosen to live. Race is only one of those factors."

Commissioner Hoffenblum noted, in order to achieve its plans' objective, Plan S1 as amended reassigns 3.3 million residents. In comparison, Plan A1 as amended only reassigns 150,000 residents. With all of it's restructuring, S1 as amended still maintains a higher population deviation of 2.81 percent compared to 1.69 percent in Plan A1 as amended plan. In addition, S1 as amended defers/advances the vote of nearly 23 percent of all County voters compared to Plan A1 as amended, which only defers/advances 1.5 percent of all County voters. Plan S1 as amended divides 32 cities and unincorporated areas as compared to Plan A1 as amended, which only split 3 communities which were previously split. Plan A1 as amended also increases Latino CVAP representation within the Fourth District and alternatively reduces it n the First District.

Alan Clayton, member of the public, addressed the Committee regarding the U.S. Supreme Court ruling for *Bartlett vs. Strickland*, the *Gingles* factors, and election data. Mr. Clayton stated that the BRC is making a sad commentary on progress in Los Angeles County by voting on a plan that he believes is clearly illegal and clearly violates Section 2 of the Voting Rights Act.

Thereafter, the BRC voted on the motion of Commissioner Hatanaka, as seconded by Commissioner Hoffenblum, to recommend Plan A1, as amended, to the Board. The motion passed with six Ayes and four Noes.

Commissioner Andrade then read a transmittal letter he called the "minority" opinion expressing his and several other commissioners concerns about Plan A1, as amended. [July 13, 2011 Letter of Sean Andrade, Steven J. Reyes, Alma D. Martinez, Louisa Ollague, Teresa Holoman, John Choi and Jesus M. Escandon.]

Finally, following additional discussion, Chair Pedersen thanked County staff for their hard work and dedication. Chair Pedersen also thanked BRC Committee members for their patience and civility throughout the entire BRC process.

[BRC Minutes, 07/13/2011].

C. *County Staff Recommendation for Plan A2*

Following adoption of the BRC's recommendation, Proposed Amended Plan A1 was designated by County staff as "BRC Recommend Plan—Plan A2" (Plan A2). Staff examined Plan A2 and discovered minor anomalies that can be adjusted by the Board, should Plan A2 be adopted as the 2011 Decennial Redistricting Plan. These adjustments will move areas with zero or negligible population to appropriate supervisorial districts, and eliminate "islands" within districts or the appearance of a resulting split in a city or unincorporated area.

County staff therefore recommends the following adjustments be made to Plan A2, and as illustrated below:

1. Reassign that portion of Census Track 602302 currently in the City of Hawthorne and the Fourth District to the Second District, resulting in the City of Hawthorne entirely contained in the Second District (zero population impact).

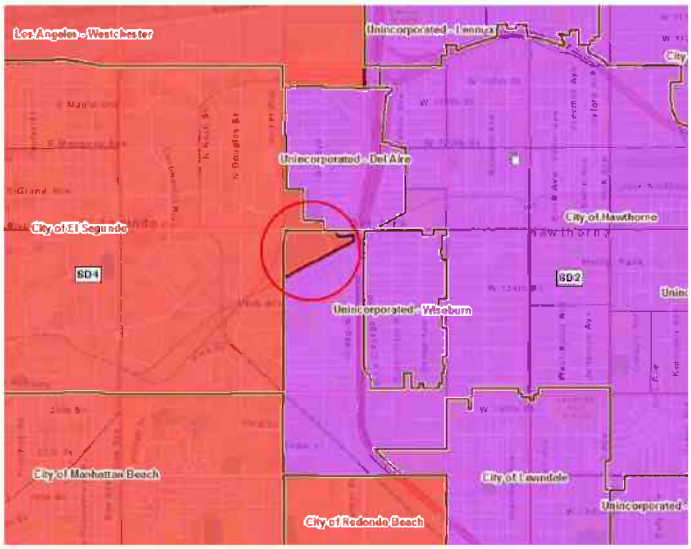

2. Reassign that portion of Census Tracks 500403 and 501200 currently in the City of Pico Rivera and the Fourth District to the First District, resulting in the City of Pico Rivera entirely contained in the First District (zero population impact).

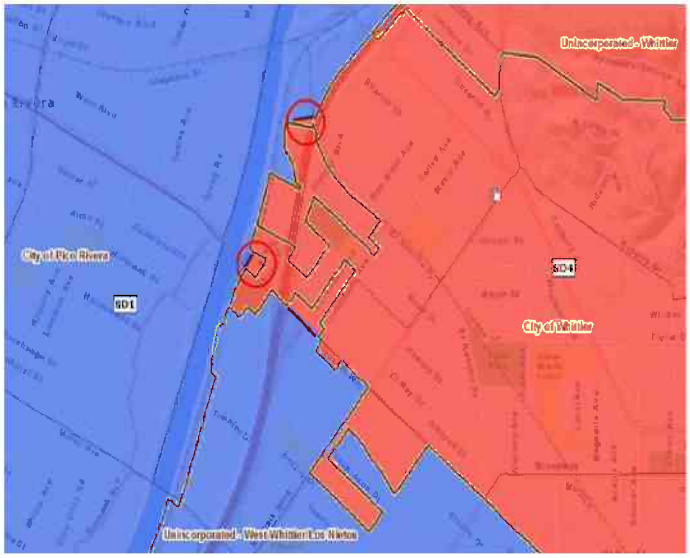

3. Reassign that portion of Census Tracks 930301, 400604, and 400800 currently in City of Azusa and the Fifth District to the First District, resulting in the City of Azusa entirely contained in the First District (295 population impact).

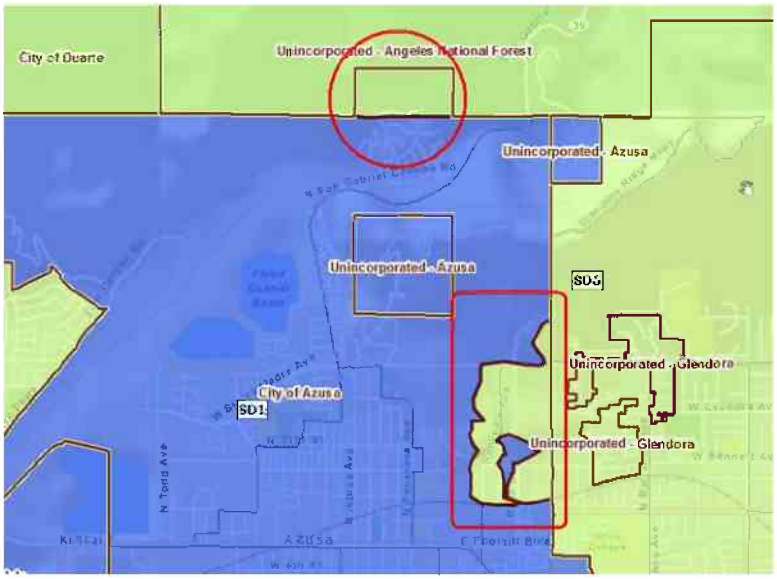

4. Reassign two separate portions of Census Track 408401 currently in the unincorporated area of Rowland Heights (zero population impact) and the First District, plus that portion of Census Track 408202 currently in the unincorporated area of Avocado Heights/Bassett (26 population impact) and the First District, all to the Fourth District, resulting in the southern city boundary for the City of Industry being the same as the Supervisorial district boundary.

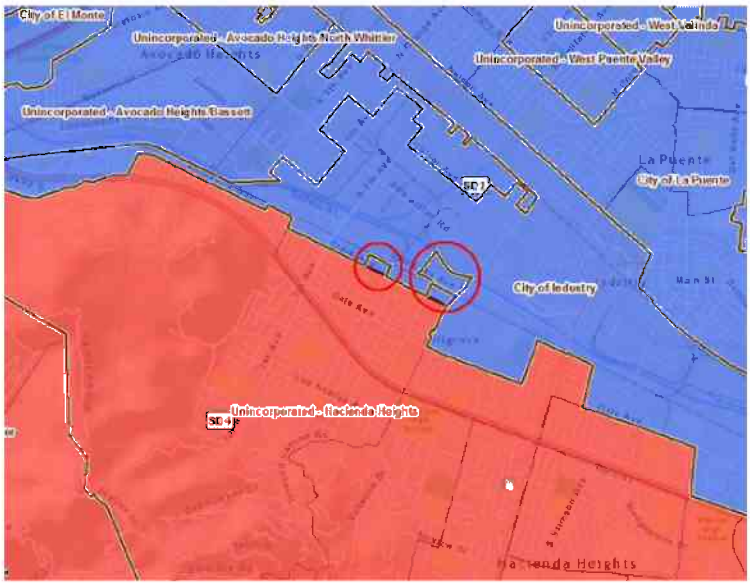

VII. BRC'S CONSIDERATION OF PROPOSED AMENDED PLAN S1

Proposed Amended Plan S1, as amended by Commissioner Harris, was based on Plan S1 - LACBOS African American that was submitted by Jackie Dupont-Walker, Tunua Thrash and Marqueece Harris-Dawson on June 10, 2011. The organizations also listed on the plan were Ward AME EDC District 5, West Angeles CDC and the Community Coalition.

The Proposed Amended Plan S1 reassigned 1010 RDUs which made up 128 whole or partial communities. The total population deviation in the proposed plan was 2.81% and reassigned 3,375,553 people among the five districts. Under this plan, 1,66,524 of constituents were advanced and 1,157,632 of constituents were deferred. Countywide, 22.7% of constituents in the County would be affected by advancement or deferral.

The Proposed Amended Plan S1 provided for two majority-minority Hispanic CVAP districts. The CVAP information for each of the five supervisorial districts is as follows:

Voting Age Citizen by DOJ Race/Ethnicity Categories
from American Community Survey

This redistricting plan distributes the County's Voting Age Citizen Population per ACS data shown below.

		Voting Age Citizen by Race/Ethnicity - Department of Justice (DOJ) Categories																
	Voting Age Citizen per 2010 Census	Hispanic (All Races)		Not Hispanic (NH) White (Single Race)		NH African American or NH African American/ White		NH Asian or NH Asian/ White		NH American Indian or NH American Indian/ White		NH Pacific Islander or NH Pacific Islander/ White		NH Some Other Race or NH Some Other Race/ White		NH Other Multiple-Races (where more than 1 minority reach is listed)		
DISTRICT	COUNT	COUNT	%	COUNT	%	COUNT	%	COUNT	%	COUNT	%	COUNT	%	COUNT	%	COUNT	%	%
1	914,765	486,383	53.2	262,750	28.7	43,758	4.8	110,555	12.1	3,820	0.4	1,670	0.2	1,784	0.2	4,045	0.4	100
2	933,943	314,739	33.7	160,388	17.2	341,207	36.5	97,918	10.5	3,040	0.3	4,673	0.5	2,743	0.3	9,235	1.0	100
3	1,355,635	205,737	15.2	882,352	65.1	82,712	6.1	161,017	11.9	6,554	0.5	5,254	0.4	3,910	0.3	8,099	0.6	100
4	1,092,344	567,966	52.0	249,742	22.9	66,634	6.1	192,162	17.6	4,615	0.4	4,261	0.4	1,908	0.2	5,056	0.5	100
5	1,254,945	291,808	23.3	616,871	49.2	85,749	6.8	241,643	19.3	6,498	0.5	2,399	0.2	3,026	0.2	6,951	0.6	100
TOTALS	5,551,632	1,866,633	33.6	2,172,103	39.1	620,060	11.2	803,295	14.5	24,527	0.4	18,257	0.3	13,371	0.2	33,386	0.6	100

At the June 29, 2011 meeting of the BRC, Marqueece Harris-Dawson of the Community Coalition appeared on behalf of all of the authors to testify on Plan S1. Mr. Harris-Dawson stated that in drawing the plan, the authors used input from a number of civil rights, faith-based, and community-based organizations, as well as business leaders in the community and members of the organized labor movement, and community of interest data was the primary driver for Plan S1. The authors also worked to keep the coastal environmental community united as well as both ports in a single district, and wanted to respect both valleys by keeping the San Fernando Valley and the San Gabriel Valley each in a single district and keeping the Gateway cities in only two districts. Mr. Harris-Dawson stated that the authors believe that "two Voting Rights Act Section 2, Latino opportunity districts exist in LA County" and drew such districts in Plan S1, and requested that the BRC respect the Voting Rights Act and more specifically Section 2 of the Voting Rights Act. [BRC Minutes, 06/29/2011].

As discussed above, Plan S1 and as amended by Commissioner Harris, did not secure enough votes from the BRC to be approved for recommendation to the Board.

VII. OTHER PUBLICLY SUBMITTED PLANS

There were a total of 19 proposed plans submitted to the BRC.[15] Upon considering all of the testimony, data and analysis presented during its proceedings and factoring in time constraints, the BRC did not select any of the following plans for recommendation:

- Plan Bl - Minority Empowerment (Alan Chan)
- Plan C1 - Plan (John Purpura)
- Plan D1 - C Plan 1 (Yoav Shernock)
- Plan E1 – 16 District Plan (Jacob Kang-Brown)
- Plan F1 - Even Plan (Christopher McClelland)
- Plan G1 - First Plan (Daniel Lopez)
- Plan H2 - LA_CO_BOS_06_01 _2011 (Leo Estrada)
- Plan I1 - Coastal City- Foothill Community Realignment (Christopher Kan)
- Plan J1 - LA_CO_BOS_06_06 _2011 (Leo Estrada)
- Plan K1 - Privett1 (Keith Privett)
- Plan L1 - Redistricting LA County 2011 (Seyou Oh)
- Plan M1 - Joseph M. Sanchez Memorial Plan (Alan Clayton & John Wong)
- Plan N1 - Velasquez/Clayton - Plan 2 (Alan Clayton & Diane M. Velasquez)
- Plan O1 - Reed Plan (James Reed)
- Plan P1 - Plan 1 (Ron Hoffman)
- Plan Q1 - MALDEF Submission 1 (Steven Ochoa)
- Plan R1 - MALDEF Submission 2 (Steven Ochoa)
- Plan S1 - LACBOS African American (Jackie Dupont-Walker, Tunua Thrash and Marqueece Harris-Dawson)

Review of the submitted plans was not completed until the meeting of June 29, 2011. Recognizing that the BRC must submit a recommended plan to the Board by August 1st and there were only a few meetings left for deliberations, the BRC focused its attention to Plan A1 and Plan S1, with some discussion of Plans Q1 and R1.

Discussion of Plans A1 and S1 and amendments thereto are detailed above.

Steven Ochoa, author of MALDEF's Plan Q1 and R1, appeared at the BRC Meeting on June 29, 2011 to provide testimony on the submissions. [BRC Minutes, 06/29/2011]. Mr. Ochoa reported that the main objective of the two plans was:

> "MALDEF Submissions [1] and [2], are partial plans with intentionally unnumbered districts. Together, there are two iterations of MALDEF Districts A/B and MALDEF Districts C that are easily interchangeable with each other, as to offer options for the Commission to consider plans which create two Latino Section 2 mandated districts along with preserving an effective opportunity district for the African-American community."

---

[15] Plan H1 submitted by Professor Leo Estrada was rescinded by the author and was not considered.

Mr. Ochoa further reported that the plan provides fair and effective representation by complying with the Voting Rights Act and respecting communities of interest.

MALDEF Submission 1 and Plan R1 – MALDEF Submission 2, submitted by Steven Ochoa of MALDEF on June 10, 2011 also was not recommended by the BRC to the Board. Both Plan Q1 and R1 provide for two majority-minority Hispanic CVAP districts. Both plans also placed Supervisor Gloria Molina's residence in District B and Supervisor Mark Ridley-Thomas' residence in District C. The residences of Supervisors Zev Yaroslavsky, Don Knabe and Michael D. Antonovich were placed in the unassigned areas of the County. The submission also did not provide for an incumbent supervisor in District A.

Plans Q1 and R1 were partial plans that only accounted for three supervisorial districts designated as Districts A, B and C, and were not prepared with the County's redistricting software. The County's standard analysis could not be performed for these submissions given they did not provide for five supervisorial districts. These submission, however, were available to the BRC for considering aspects of the submissions for informational and discussion purposes.

CONCLUSION

All of the plan analyses and County Counsel summaries for each of these plans are available to the public and are part of the record of BRC proceedings. Additional information regarding these plans can be found in the plan analyses and County Counsel summaries.

ATTACHMENT A

COUNTY OF LOS ANGELES, CALIFORNIA

Redistricting Supervisorial Districts - 2011

REPORT ON PROPOSED REDISTRICTING PLAN

PLAN ID:	**A2**
PLAN's TITLE:	**BRC Recommended Plan**
BY:	**Los Angeles County** **Supervisorial District Boundary Review Committee**
SUBMITTED:	**July 13, 2011**

STAFF REPORT FOR PLAN A2: BRC RECOMMENDED PLAN
TABLE OF CONTENTS

1. Communities & Total Population Reassigned (Moved) by This Plan (TABLE) 3
2. RDUs Reassigned by This Plan) 4
3. Cities and Communities (MAP) 6
4. Proposed Boundaries (MAP) 7
5. Reassigned Areas (MAP) 8
6. Total Population Reassigned (Moved) by This Plan (TABLE) 9
7. Cities/Communities/Areas Reassigned by This Plan 10-12
8. Total Population by Race/Ethnicity: DOJ Categories (TABLE) 13
9. Distribution of Total Population among Districts by Race/Ethnicity DOJ Categories (CHART)..... 14
10. Voting Age Population by Race/Ethnicity: DOJ Categories (TABLE) 15
11. Distribution of Voting Age Population among Districts by Race/Ethnicity–DOJ Categories (CHART) 16
12. Total Population by Race/Ethnicity: L A County's "Detailed" Categories (TABLE) 17
13. Voting Age Population by Race/Ethnicity: L A County's "Detailed" Categories (TABLE) 18
14. Total Population by Race/Ethnicity: L A County's "Inclusive" Categories (TABLE) 19
15. Registered Voters by Race/Ethnicity (March 2011) (TABLE) 20
16. Registered Voters by Political Party Affiliation (March 2011) (TABLE) 21
17. Registered Voters by Gender (March 2011) (TABLE) 22
18. Registered Voters by Age (March 2011) (TABLE) 23
19. Voting Age Population by Gender from American Community Survey (TABLE) 24
20. Voting Age Citizen by Gender from American Community Survey (TABLE) 25
21. Voting Age Citizen by DOJ Race/Ethnicity Categories from American Community Survey (TABLE) 26
22. Self-Reported Household Income from American Community Survey (TABLE) 27
23. Self-Reported Estimated Value of Homes from American Community Survey (TABLE) 28
24. Homeowners/Renters from American Community Survey (TABLE) 29
25. Communities Proposed District Assignments List: Countywide..... 30-34
26. Communities Proposed District Assignments List: By Proposed District 35-39
27. County Facilities Proposed District Assignments List: Countywide 40-49

Communities & Total Population Reassigned (Moved) by This Plan

This redistricting plan reassigns the County's population per 2010 Census as shown below.

Ref#	DISTRICT BENCH-MARK	DISTRICT PRO-POSED	TOTAL POPULATION MOVED	MOVED	RESULT	MOVED COMMUNITY
1	1	4	16,223	A	W	Santa Fe Springs
2	1	4	5,772	P	S	LACounty – Rowland Heights
3	1	4	17,525	P	W	LACounty – South Whittier
			39,520			Total Population Reassigned from District 1

Ref#	DISTRICT BENCH-MARK	DISTRICT PRO-POSED	TOTAL POPULATION MOVED	MOVED	RESULT	MOVED COMMUNITY
4	5	1	106,047	P	W	West Covina
5	5	3	3,732	P	S	LACity -Westhills
6	5	1	822	P	S	LACounty – Covina Islands
			110,601			Total Population Reassigned from District 5

150,121 Total Population Reassigned

NOTES:

1. The data source for this table is the Census Bureau's 2010 Census: Public Law 94-171 Redistricting Data.
2. The column labeled "MOVED" indicates whether all "A" or only a portion "P" of the named community would be "MOVED" by this plan.
3. The column labeled "RESULT" indicates whether the move would result in having the named community be split "S" among or between multiple districts.
4. Or, the column labeled "RESULT" indicates whether the move would result in having the named community remain or become whole "W" within a single district.
5. The TOTAL POPULATION MOVED column depicts the number of persons who live in the reassigned area.

RDUs Reassigned by This Plan

The below-listed Redistricting Units (RDUs) would be reassigned by this plan.

REF#	REDISTRICTING UNIT (RDU)	CITY/COMMUNITY NAME	DISTRICT (From-to-To)	TOTAL POPULATION REASSIGNED RDU	COMMUNITY	COUNTYWIDE
1	502200_69154_1	City of Santa Fe Springs	1-to-4	-		
2	502301_69154_1	City of Santa Fe Springs	1-to-4	41		
3	502302_69154_1	City of Santa Fe Springs	1-to-4	1,084		
4	502700_69154_1	City of Santa Fe Springs	1-to-4	6,956		
5	502801_69154_1	City of Santa Fe Springs	1-to-4	6,186		
6	502802_69154_1	City of Santa Fe Springs	1-to-4	1,380		
7	502901_69154_1A	City of Santa Fe Springs	1-to-4	1		
8	502901_69154_1B	City of Santa Fe Springs	1-to-4	33		
9	502902_69154_1	City of Santa Fe Springs	1-to-4	164		
10	503000_69154_1A	City of Santa Fe Springs	1-to-4	-		
11	503000_69154_1B	City of Santa Fe Springs	1-to-4	134		
12	504102_69154_1	City of Santa Fe Springs	1-to-4	22		
13	550201_69154_1	City of Santa Fe Springs	1-to-4	222		
14	550400_69154_1	City of Santa Fe Springs	1-to-4	-	**16,223**	
15	408211_99037_1A	LACounty - Rowland Heights	1-to-4	5,772	**5,772**	
16	502902_99037_1A	LACounty - South Whittier	1-to-4	1,058		
17	502902_99037_1B	LACounty - South Whittier	1-to-4	2,377		
18	502902_99037_1C	LACounty - South Whittier	1-to-4	444		
19	503000_99037_1	LACounty - South Whittier	1-to-4	5,923		
20	503103_99037_1	LACounty - South Whittier	1-to-4	5,004		
21	503104_99037_1	LACounty - South Whittier	1-to-4	2,719	**17,525**	
22	403500_84200_5	City of West Covina	5-to-1	429		
23	403600_84200_5	City of West Covina	5-to-1	960		
24	405301_84200_5	City of West Covina	5-to-1	3,063		
25	405302_84200_5	City of West Covina	5-to-1	5,351		
26	405400_84200_5	City of West Covina	5-to-1	150		
27	405500_84200_5	City of West Covina	5-to-1	6,272		
28	405600_84200_5	City of West Covina	5-to-1	5,394		
29	406200_84200_5	City of West Covina	5-to-1	3,918		

RDUs Reassigned by This Plan (Continued)

The below-listed Redistricting Units (RDUs) would be reassigned by this plan.

REF#	REDISTRICTING UNIT (RDU)	CITY/COMMUNITY NAME	DISTRICT (From-to-To)	TOTAL POPULATION REASSIGNED RDU	COMMUNITY	COUNTYWIDE
28	405600_84200_5	City of West Covina	5-to-1	5,394		
29	406200_84200_5	City of West Covina	5-to-1	3,918		
30	406300_84200_5	City of West Covina	5-to-1	5,301		
31	406402_84200_5	City of West Covina	5-to-1	2,076		
32	406411_84200_5	City of West Covina	5-to-1	2,126		
33	406412_84200_5	City of West Covina	5-to-1	2,482		
34	406500_84200_5	City of West Covina	5-to-1	6,705		
35	406601_84200_5	City of West Covina	5-to-1	4,803		
36	406602_84200_5	City of West Covina	5-to-1	3,883		
37	406701_84200_5	City of West Covina	5-to-1	3,246		
38	406702_84200_5	City of West Covina	5-to-1	5,823		
39	406800_84200_5	City of West Covina	5-to-1	4,926		
40	406901_84200_5	City of West Covina	5-to-1	806		
41	406902_84200_5	City of West Covina	5-to-1	717		
42	407400_84200_5	City of West Covina	5-to-1	2,133		
43	407900_84200_5	City of West Covina	5-to-1	2,008		
44	408003_84200_5	City of West Covina	5-to-1	2,392		
45	408004_84200_5	City of West Covina	5-to-1	2,246		
46	408005_84200_5	City of West Covina	5-to-1	5,088		
47	408006_84200_5	City of West Covina	5-to-1	3,863		
48	408133_84200_5	City of West Covina	5-to-1	5,725		
49	408134_84200_5	City of West Covina	5-to-1	2,743		
50	408135_84200_5	City of West Covina	5-to-1	4,159		
51	408136_84200_5	City of West Covina	5-to-1	3,849		
52	408137_84200_5A	City of West Covina	5-to-1	1,310		
53	408137_84200_5B	City of West Covina	5-to-1	1,630		
54	408141_84200_5	City of West Covina	5-to-1	470	**106,047**	
55	405301_99037_5	LACounty - Covina Islands	5-to-1	286		
56	405500_99037_5	LACounty - Covina Islands	5-to-1	536	**822**	
57	134302_44000_5	LACity - Westhills	5-to-3	3,732	**3,732**	**150,121**

REDISTRICTING PLAN

A2 BRC Recommended Plan

REDISTRICTING 2011

This map displays this plan's proposed Supervisorial District boundaries for the County of Los Angeles. Also shown are the cities and unincorporated areas.

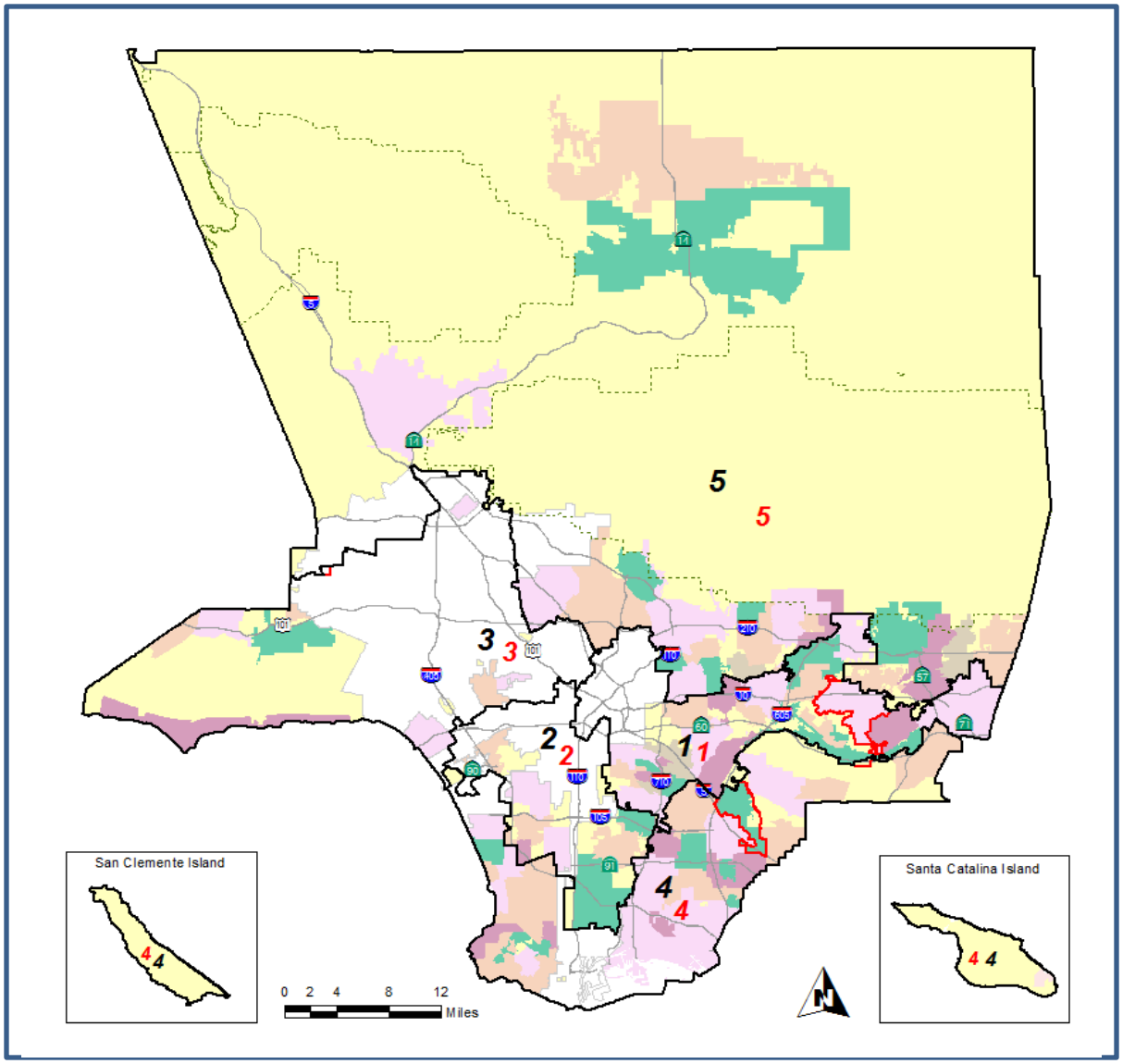

Location and scale of small maps are different than larger map

Cities & Communities

This map displays Los Angeles County's cities and unincorporated areas.

Cities appear in various colors; unincorporated areas are displayed in yellow.

See accompanying Communities & District Assignments Lists for community names and their proposed and current (benchmark) district assignments.

LEGEND

- Revised Benchmark District Boundary
- Benchmark District Boundary
- Freeways
- National Forest Boundary
- City of Los Angeles
- Other Incorporated Cities
- Unincorporated Areas

REDISTRICTING PLAN

A2 BRC Recommended Plan

REDISTRICTING 2011

This map displays this plan's proposed Supervisorial District boundaries for the County of Los Angeles. Also shown are areas that would be reassigned by this plan.

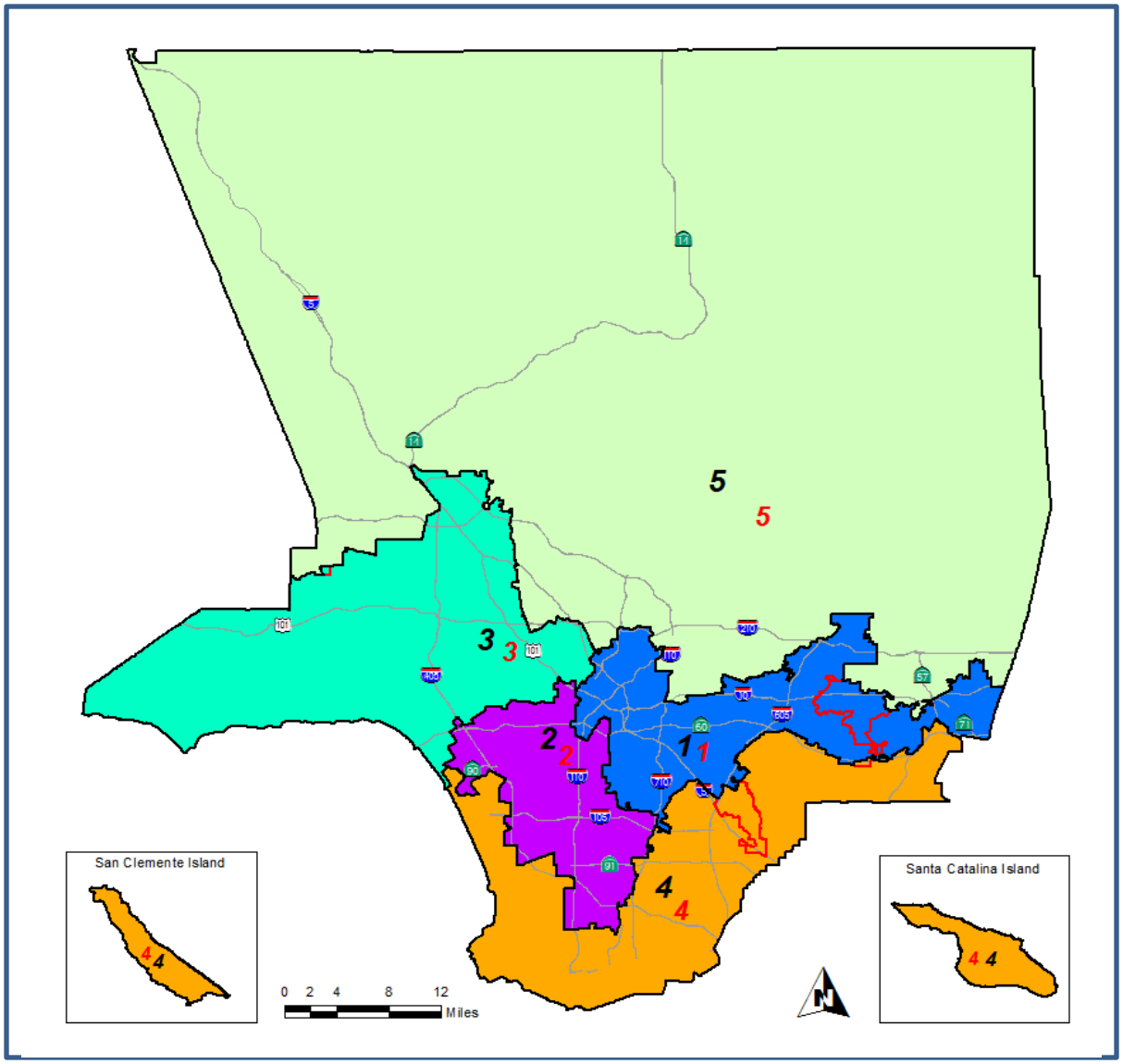

Location and scale of small maps are different than larger map

Proposed Boundaries

PROPOSED DISTRICT AREAS

Freeways

Supervisorial Districts

- *1 (First)*
- *2 (Second)*
- *3 (Third)*
- *4 (Fourth)*
- *5 (Fifth)*

Benchmark District Boundaries
Red district numbers and red boundaries. Black boundaries cover red boundaries when same.

Revised Benchmark District Boundaries
Larger black italic numbers and black boundaries.

REDISTRICTING PLAN

A2 BRC Recommended Plan

REDISTRICTING 2011

This map displays this plan's proposed Supervisorial District boundaries for the County of Los Angeles. Also shown are areas that would be reassigned by this plan.

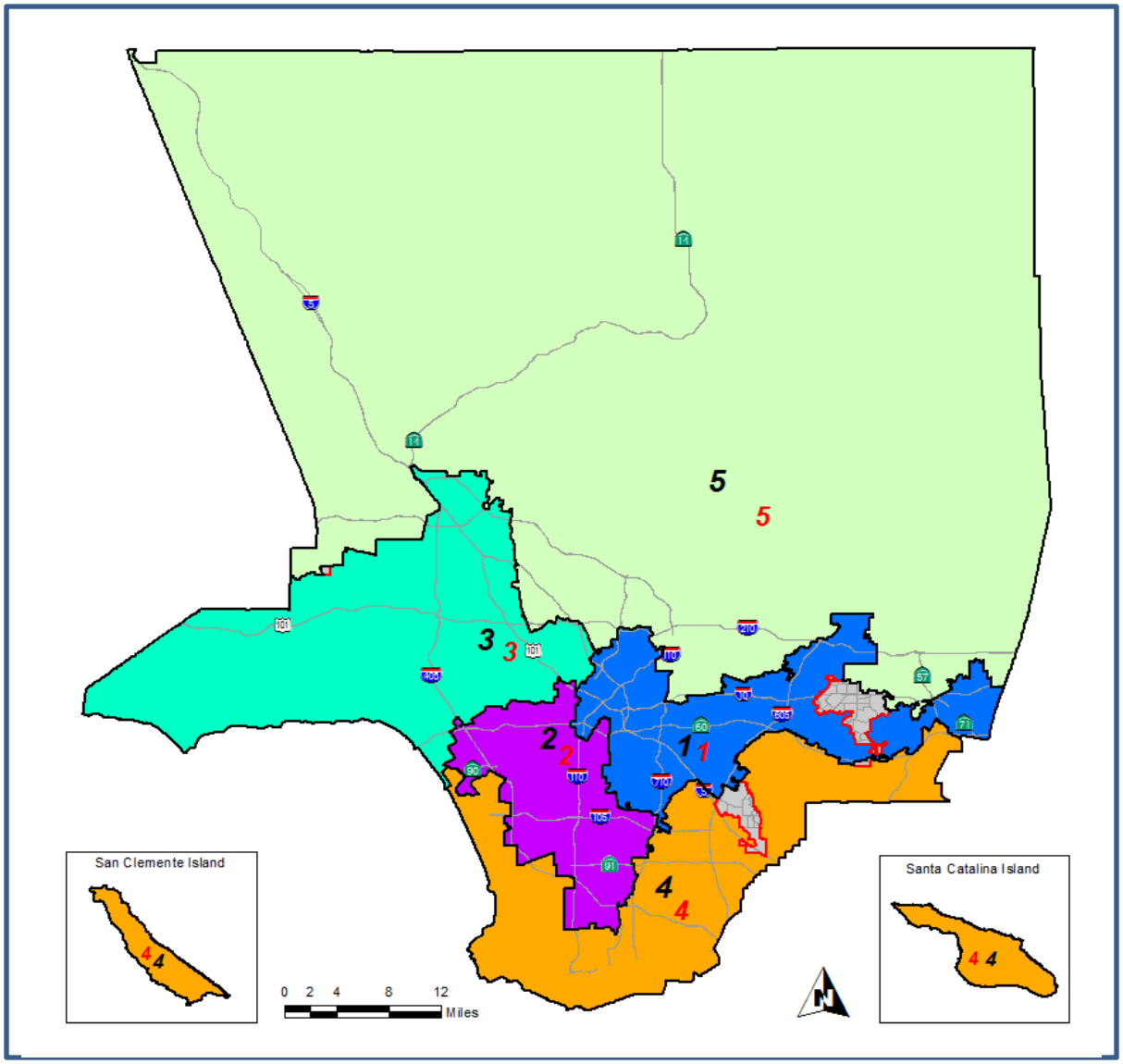

Location and scale of small maps are different than larger map

Reassigned Areas

PROPOSED DISTRICT AREAS

- *Freeways*

Supervisorial Districts

- *1 (First)*
- *2 (Second)*
- *3 (Third)*
- *4 (Fourth)*
- *5 (Fifth)*

Benchmark District Boundaries
Red district numbers and red boundaries. Black boundaries cover red boundaries when same.

Revised Benchmark District Boundaries
Larger black italic numbers and black boundaries.

Reassigned Areas
Gray Redistricting Unit boundaries.

Total Population Reassigned (Moved) by This Plan

This redistricting plan reassigns the County's population per 2010 Census as shown below.

		Population Moved "From" District...					***Total Population Moved***
		1	**2**	**3**	**4**	**5**	
Population Moved "To" District…	**1**		-	-	-	106,869	**106,869**
	2	-		-	-	-	**-**
	3	-	-		-	3,732	**3,732**
	4	39,520	-	-		-	**39,520**
	5	-	-	-	-		**-**
Total Population Moved		**39,520**	**-**	**-**	**-**	**110,601**	**150,121**

NOTES:

1. The data source for this table is the Census Bureau's 2010 Census: Public Law 94-171 Redistricting Data.
2. Each row depicts the number of persons who live in areas that would be assigned to the row's district.
3. Each column depicts the number of persons who live in areas that would be assigned to the column's district.
4. The shaded cells are not applicable: same "from" and "to" districts.
5. The bottom row depicts the total population **moved <u>FROM</u> each district**, and the countywide total moved.
6. The right-most column depicts the total population **moved <u>TO</u> each district**, and the countywide total moved.

Cities/Communities/Areas Reassigned by This Plan

This redistricting plan reassigns the County's population per 2010 Census and registered voters, as of March 2011, as shown in this list.

DISTRICT REASSIGNMENTS (District-to-District)		**1-to-4**	**1-to-4**	**1-to-4**	**1-to...**
			LACo		***DISTRICT***
		SANTA FE	*ROWLAND*	*LACo*	***TOTALS***
CITY / COMMUNITY / AREA REASSIGNED		*SPRINGS*	*HEIGHTS*	*SOUTH*	
				WHITTIER	
POPULATION (DOJ Categories)					
Total Population	**TOTALS:**	16,223	5,772	17,525	**39,520**
Hispanic (All Races)		13,137	1,874	15,501	**30,512**
Not Hispanic (NH) White (Single Race)		1,927	448	1,318	**3,693**
NH African American or NH African American/White		321	74	137	**532**
NH Asian or NH Asian/White		665	3,306	449	**4,420**
NH American Indian or NH American Indian/White		91	15	34	**140**
NH Pacific Islander or NH Pacific Islander/White		29	12	45	**86**
NH Some Other Race or NH Some Other Race/White		31	2	13	**46**
Other Multiple-Race (More than 1 minority race listed)		22	41	28	**91**
Voting Age Population	**TOTALS:**	11,937	4,670	11,983	**28,590**
Hispanic (All Races)		9,339	1,337	10,279	**20,955**
Not Hispanic (NH) White (Single Race)		1,671	397	1,141	**3,209**
NH African American or NH African American/White		234	58	99	**391**
NH Asian or NH Asian/White		569	2,821	373	**3,763**
NH American Indian or NH American Indian/White		70	13	32	**115**
NH Pacific Islander or NH Pacific Islander/White		21	9	34	**64**
NH Some Other Race or NH Some Other Race/White		17	2	7	**26**
Other Multiple-Race (More than 1 minority race listed)		16	33	18	**67**
Citizen Voting Age Population*	**TOTALS:**	10,358	2,921	7,406	**20,685**
Hispanic (All Races)		7,834	761	5,819	**14,414**
Not Hispanic (NH) White (Single Race)		1,647	386	1,132	**3,165**
NH African American or NH African American/White		228	58	84	**370**
NH Asian or NH Asian/White		536	1,661	289	**2,486**
NH American Indian or NH American Indian/White		64	13	29	**106**
NH Pacific Islander or NH Pacific Islander/White		19	8	30	**57**
NH Some Other Race or NH Some Other Race/White		14	1	5	**20**
Other Multiple-Race (More than 1 minority race listed)		16	33	18	**67**
REGISTERED VOTERS					
Race / Ethnicity (Based on Surname)	**TOTALS:**	8,926	1,925	6,038	**16,889**
Latino or Spanish		6,228	649	4,508	**11,385**
Korean		57	81	8	**146**
Japanese		23	11	15	**49**
Chinese		42	442	17	**501**
Indian		19	18	12	**49**
Vietnamese		42	24	16	**82**
Filipino		117	100	75	**292**
Not Classified		2,398	600	1,387	**4,385**
Political Party Affiliation	**TOTALS:**	8,926	1,925	6,038	**16,889**
Democrat		5,208	765	3,058	**9,031**
Republican		1,975	429	1,600	**4,004**
American Independent		176	44	111	**331**
Libertarian		28	8	28	**64**
Green		23	3	23	**49**
Peace and Freedom		46	15	46	**107**
Declined to State / No Party		1,440	645	1,130	**3,215**
Some Other		30	16	42	**88**

NOTE: See explanatory notes at end of this reassignments list.

Cities/Communities/Areas Reassigned by This Plan

This redistricting plan reassigns the County's population per 2010 Census and registered voters, as of March 2011, as shown in this list.

DISTRICT REASSIGNMENTS (District-to-District)		**5-to-1**	**5-to-1**	**5-to-3**	**5-to...**
			LACo		***DISTRICT***
		WEST	*COVINA*		***TOTALS***
CITY / COMMUNITY / AREA REASSIGNED		*COVINA*	*ISLANDS*	*LACity*	
				WESTHILLS	
POPULATION (DOJ Categories)					
Total Population	**TOTALS:**	106,047	822	3,732	**110,601**
Hispanic (All Races)		56,469	540	850	**57,859**
Not Hispanic (NH) White (Single Race)		16,201	149	2,031	**18,381**
NH African American or NH African American/White		4,490	12	141	**4,643**
NH Asian or NH Asian/White		27,470	112	639	**28,221**
NH American Indian or NH American Indian/White		361	1	16	**378**
NH Pacific Islander or NH Pacific Islander/White		176	0	8	**184**
NH Some Other Race or NH Some Other Race/White		260	8	12	**280**
Other Multiple-Race (More than 1 minority race listed)		620	0	35	**655**
Voting Age Population	**TOTALS:**	79,980	602	2,934	**83,516**
Hispanic (All Races)		38,876	363	612	**39,851**
Not Hispanic (NH) White (Single Race)		14,398	131	1,697	**16,226**
NH African American or NH African American/White		3,597	11	99	**3,707**
NH Asian or NH Asian/White		22,078	92	480	**22,650**
NH American Indian or NH American Indian/White		301	1	12	**314**
NH Pacific Islander or NH Pacific Islander/White		142	0	7	**149**
NH Some Other Race or NH Some Other Race/White		166	4	7	**177**
Other Multiple-Race (More than 1 minority race listed)		422	0	20	**442**
Citizen Voting Age Population*	**TOTALS:**	65,369	508	2,578	**68,455**
Hispanic (All Races)		30,893	297	410	**31,600**
Not Hispanic (NH) White (Single Race)		13,988	130	1,687	**15,805**
NH African American or NH African American/White		3,430	10	99	**3,539**
NH Asian or NH Asian/White		16,143	67	342	**16,552**
NH American Indian or NH American Indian/White		273	1	10	**284**
NH Pacific Islander or NH Pacific Islander/White		112	0	6	**118**
NH Some Other Race or NH Some Other Race/White		132	3	4	**139**
Other Multiple-Race (More than 1 minority race listed)		398	0	20	**418**
REGISTERED VOTERS					
Race / Ethnicity (Based on Surname)	**TOTALS:**	50,527	385	2,185	**53,097**
Latino or Spanish		22,837	210	346	**23,393**
Korean		344	1	12	**357**
Japanese		368	2	9	**379**
Chinese		2,970	9	41	**3,020**
Indian		290	3	24	**317**
Vietnamese		1,302	7	32	**1,341**
Filipino		1,996	9	40	**2,045**
Not Classified		20,420	144	1,681	**22,245**
Political Party Affiliation	**TOTALS:**	50,527	385	2,185	**53,097**
Democrat		23,768	212	973	**24,953**
Republican		14,126	107	689	**14,922**
American Independent		1,089	6	41	**1,136**
Libertarian		209	1	14	**224**
Green		186	3	16	**205**
Peace and Freedom		288	2	9	**299**
Declined to State / No Party		10,504	49	420	**10,973**
Some Other		357	5	23	**385**

NOTE: See explanatory notes at end of this reassignments list.

Cities/Communities/Areas Reassigned by This Plan

This redistricting plan reassigns the County's population per 2010 Census and registered voters, as of March 2011, as shown in this list.

		Total Reassignments Countywide	
		COUNT	**%**
POPULATION (DOJ Categories)			
Total Population	**TOTALS:**	**150,121**	**1.53**
Hispanic (All Races)		88,371	1.89
Not Hispanic (NH) White (Single Race)		22,074	0.81
NH African American or NH African American/White		5,175	0.61
NH Asian or NH Asian/White		32,641	2.31
NH American Indian or NH American Indian/White		518	1.51
NH Pacific Islander or NH Pacific Islander/White		270	0.95
NH Some Other Race or NH Some Other Race/White		326	1.05
Other Multiple-Race (More than 1 minority race listed)		746	1.40
Voting Age Population	**TOTALS:**	**112,106**	**1.51**
Hispanic (All Races)		60,806	1.90
Not Hispanic (NH) White (Single Race)		19,435	0.84
NH African American or NH African American/White		4,098	0.64
NH Asian or NH Asian/White		26,413	2.30
NH American Indian or NH American Indian/White		429	1.53
NH Pacific Islander or NH Pacific Islander/White		213	1.01
NH Some Other Race or NH Some Other Race/White		203	0.97
Other Multiple-Race (More than 1 minority race listed)		509	1.39
Citizen Voting Age Population*	**TOTALS:**	**89,140**	**1.61**
Hispanic (All Races)		46,014	2.47
Not Hispanic (NH) White (Single Race)		18,970	0.87
NH African American or NH African American/White		3,909	0.63
NH Asian or NH Asian/White		19,038	2.37
NH American Indian or NH American Indian/White		390	1.59
NH Pacific Islander or NH Pacific Islander/White		175	0.96
NH Some Other Race or NH Some Other Race/White		159	1.19
Other Multiple-Race (More than 1 minority race listed)		485	1.45
REGISTERED VOTERS			
Race / Ethnicity (Based on Surname)	**TOTALS:**	**69,986**	**1.56**
Latino or Spanish		34,778	2.59
Korean		503	0.82
Japanese		428	0.99
Chinese		3,521	2.42
Indian		366	1.14
Vietnamese		1,423	3.30
Filipino		2,337	2.94
Not Classified		26,630	0.98
Political Party Affiliation	**TOTALS:**	**69,986**	**1.56**
Democrat		33,984	1.48
Republican		18,926	1.81
American Independent		1,467	1.56
Libertarian		288	1.37
Green		254	1.09
Peace and Freedom		406	1.72
Declined to State / No Party		14,188	1.53
Some Other		473	1.20

NOTES:

1. The source for population data is the Census Bureau's 2010 Census: Public Law 94-171 Redistricting Data.

2. Only moves of community areas that have some population are included in this report; see accompanying Communities & Total Population Reassigned by This Plan for a complete list of communities moved.

3. The Department of Justice defined this set of 8 exclusive race/ethnicity population categories; persons are counted once in their applicable DOJ category.

4. The source for the voter registration data is the County of Los Angeles' Registrar-Recorder/County Clerk.

5. Registered Voters Race/Ethnicity determined by matching voter surname against lists of surnames considered to be predictive of listed ethnicity.

6. Each D-to-D column summarizes one unique combination of From-To district and city/community/area.

7. Each Subtotal column summarizes population and registered voter data for the associated "From" District's column(s).

8. The Countywide COUNT is the population or registered voter total for all reassignments.

9. The Countywide % is the population or registered voter category COUNT's percentage of the County's total for that population or registered voter category.

10. Reassigned unpopulated areas are included in this list; dashes appear for their population and registered voter counts.

* Citizen Voting Age Population was generated by applying the percentages of the voting citizen age population by Race/Ethnicity from the American

NOTE: See explanatory notes on right.

Total Population by Race/Ethnicity: DOJ Categories

This redistricting plan distributes the County's Total Population per 2010 Census as shown below.

			Total Population by Race/Ethnicity - Department of Justice (DOJ) Categories																
	Total Population per 2010 Census		Hispanic (All Races)		Not Hispanic (NH) White (Single Race)		NH African American or NH African American/ White		NH Asian or NH Asian/ White		NH American Indian or NH American Indian/ White		NH Pacific Islander or NH Pacific Islander/ White		NH Some Other Race or NH Some Other Race/ White		NH Other Multiple-Races (where more than 1 minority race is listed)		
DISTRICT	COUNT	DEV. %	COUNT	%	COUNT	%	COUNT	%	COUNT	%	COUNT	%	COUNT	%	COUNT	%	COUNT	%	%
1	1,960,350	-0.2%	1,447,529	73.8	159,611	8.1	44,362	2.3	293,200	15.0	4,690	0.2	1,804	0.1	3,839	0.2	5,315	0.3	100%
2	1,944,948	-1.0%	1,055,049	54.2	202,556	10.4	465,172	23.9	187,234	9.6	4,465	0.2	7,693	0.4	7,994	0.4	14,785	0.8	100%
3	1,975,653	0.6%	747,335	37.8	905,682	45.8	78,748	4.0	216,871	11.0	6,884	0.3	3,494	0.2	7,372	0.4	9,267	0.5	100%
4	1,959,469	-0.2%	836,333	42.7	599,899	30.6	130,043	6.6	354,677	18.1	8,657	0.4	11,671	0.6	5,473	0.3	12,716	0.6	100%
5	1,978,185	0.7%	601,643	30.4	860,573	43.5	126,591	6.4	358,804	18.1	9,591	0.5	3,620	0.2	6,270	0.3	11,093	0.6	100%
TOTALS:	9,818,605		4,687,889	47.7	2,728,321	27.8	844,916	8.6	1,410,786	14.4	34,287	0.3	28,282	0.3	30,948	0.3	53,176	0.5	100%
IDEAL:	1,963,721		IDEAL = County's population divided by 5, the number of districts.																
TOTAL DEVIATION		1.69%	TOTAL DEVIATION (Deviation Range) = The spread between the district-level population deviation percentages.																

NOTES:

1. The data source for this table is the Census Bureau's 2010 Census: Public Law 94-171 Redistricting Data.
2. The **Total Population** column depicts each person being counted only once - even multi-race persons.
3. The **DEV. %** column indicates the percentage that each district's population would deviate, over or under, from an IDEAL district population total.
4. The Department of Justice defined a set of 8 exclusive race/ethnicity population categories; persons are counted once in their applicable DOJ category
5. The **COUNT** columns contain population totals for each district, and for DOJ categories within each district.
6. The **%** columns contain population percentages for each DOJ category within each district. TIP: Read these percentages across.
7. American Indian population includes Alaska Native; Pacific Islander population includes Native Hawaiian.

Distribution of Total Population among Districts by Race/Ethnicity

DOJ Categories

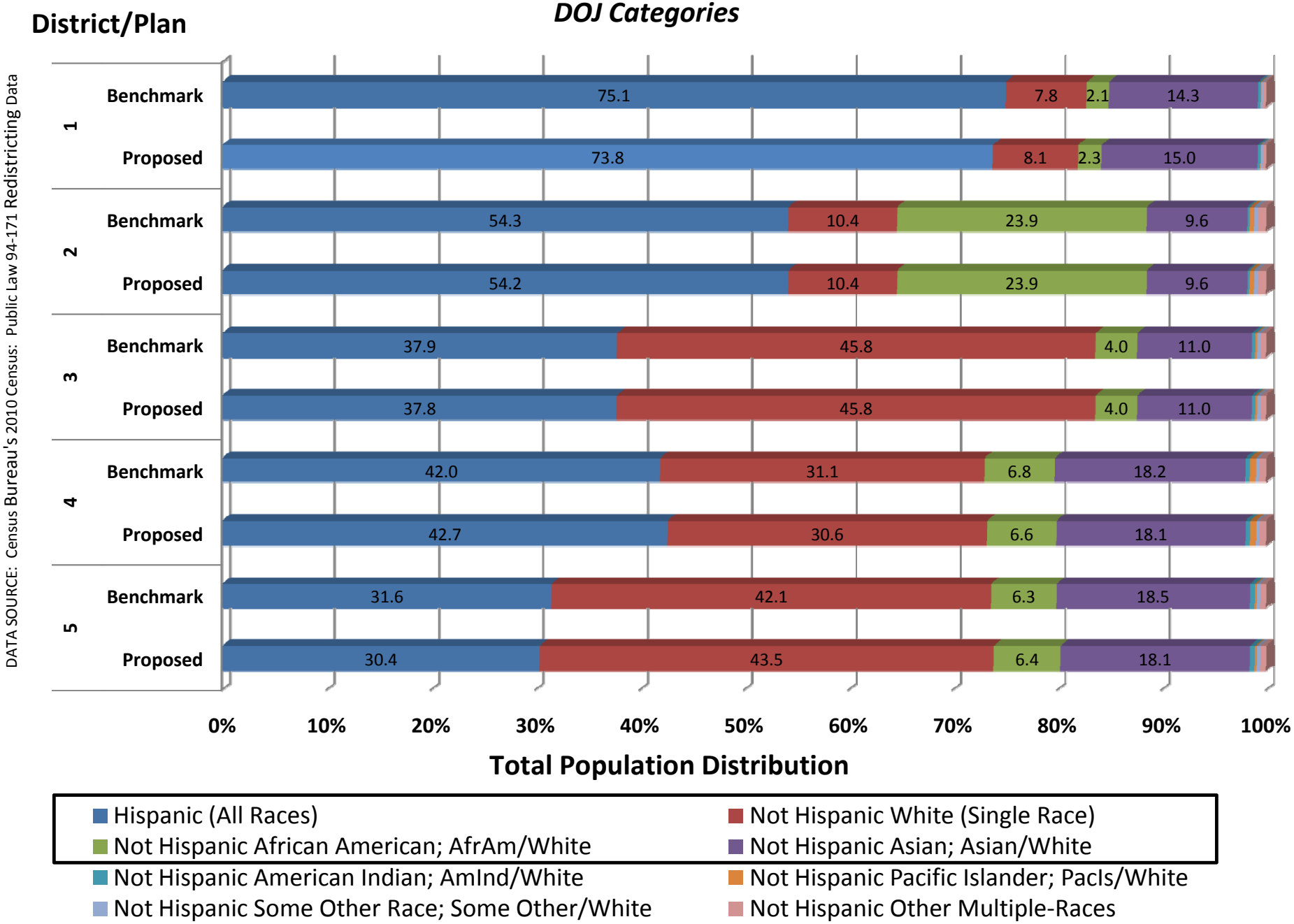

Voting Age Population by Race/Ethnicity:

DOJ Categories

This redistricting plan distributes the County's Voting Age Population per 2010 Census as shown below.

			Voting Age Population by Race/Ethnicity - Department of Justice (DOJ) Categories																
	Voting Age Population per 2010 Census		Hispanic (All Races)		Not Hispanic (NH) White (Single Race)		NH African American or NH African American/ White		NH Asian or NH Asian/ White		NH American Indian or NH American Indian/ White		NH Pacific Islander or NH Pacific Islander/ White		NH Some Other Race or NH Some Other Race/ White		NH Other Multiple-Races (where more than 1 minority race is listed)		
DISTRICT	COUNT	VAR. %	COUNT	%	COUNT	%	COUNT	%	COUNT	%	COUNT	%	COUNT	%	COUNT	%	COUNT	%	%
1	1,430,689	-3.5%	995,926	69.6	141,713	9.9	36,381	2.5	245,049	17.1	3,835	0.3	1,510	0.1	2,407	0.2	3,868	0.3	100%
2	1,425,522	-3.9%	705,315	49.5	176,387	12.4	358,470	25.1	160,053	11.2	3,675	0.3	5,574	0.4	5,563	0.4	10,485	0.7	100%
3	1,568,009	5.7%	524,890	33.5	778,683	49.7	63,247	4.0	180,526	11.5	5,841	0.4	2,926	0.2	5,058	0.3	6,838	0.4	100%
4	1,480,043	-0.2%	564,738	38.2	512,467	34.6	95,144	6.4	280,521	19.0	7,105	0.5	8,214	0.6	3,731	0.3	8,123	0.5	100%
5	1,512,134	1.9%	408,521	27.0	709,694	46.9	90,121	6.0	281,795	18.6	7,617	0.5	2,802	0.2	4,206	0.3	7,378	0.5	100%
TOTALS:	7,416,397		3,199,390	43.1	2,318,944	31.3	643,363	8.7	1,147,944	15.5	28,073	0.4	21,026	0.3	20,965	0.3	36,692	0.5	100%
Average:	1,483,279		AVERAGE = County's voting age population divided by 5, the number of districts.																
TOTAL VARIANCE		9.6%	TOTAL VARIANCE (Variance Range) = The spread between the district-level voting age population variance percentages.																

NOTES:

1. The data source for this table is the Census Bureau's 2010 Census: Public Law 94-171 Redistricting Data.
2. The **Voting Age Population** column depicts each person, age 18 and older, being counted only once - even multi-race persons.
3. The **VAR. %** column indicates the percentage that each district's voting age population would vary, over or under, from the **AVERAGE** district population.
4. The Department of Justice defined a set of 8 exclusive race/ethnicity population categories; persons are counted once in their applicable DOJ category
5. The **COUNT** columns contain voting age population totals for each district, and for DOJ categories within each district.
6. The **%** columns contain voting age population percentages for each DOJ category within each district. TIP: Read these percentages across.
7. American Indian population includes Alaska Native; Pacific Islander population includes Native Hawaiian.

Distribution of Voting Age Population among Districts by Race/Ethnicity

DOJ Categories

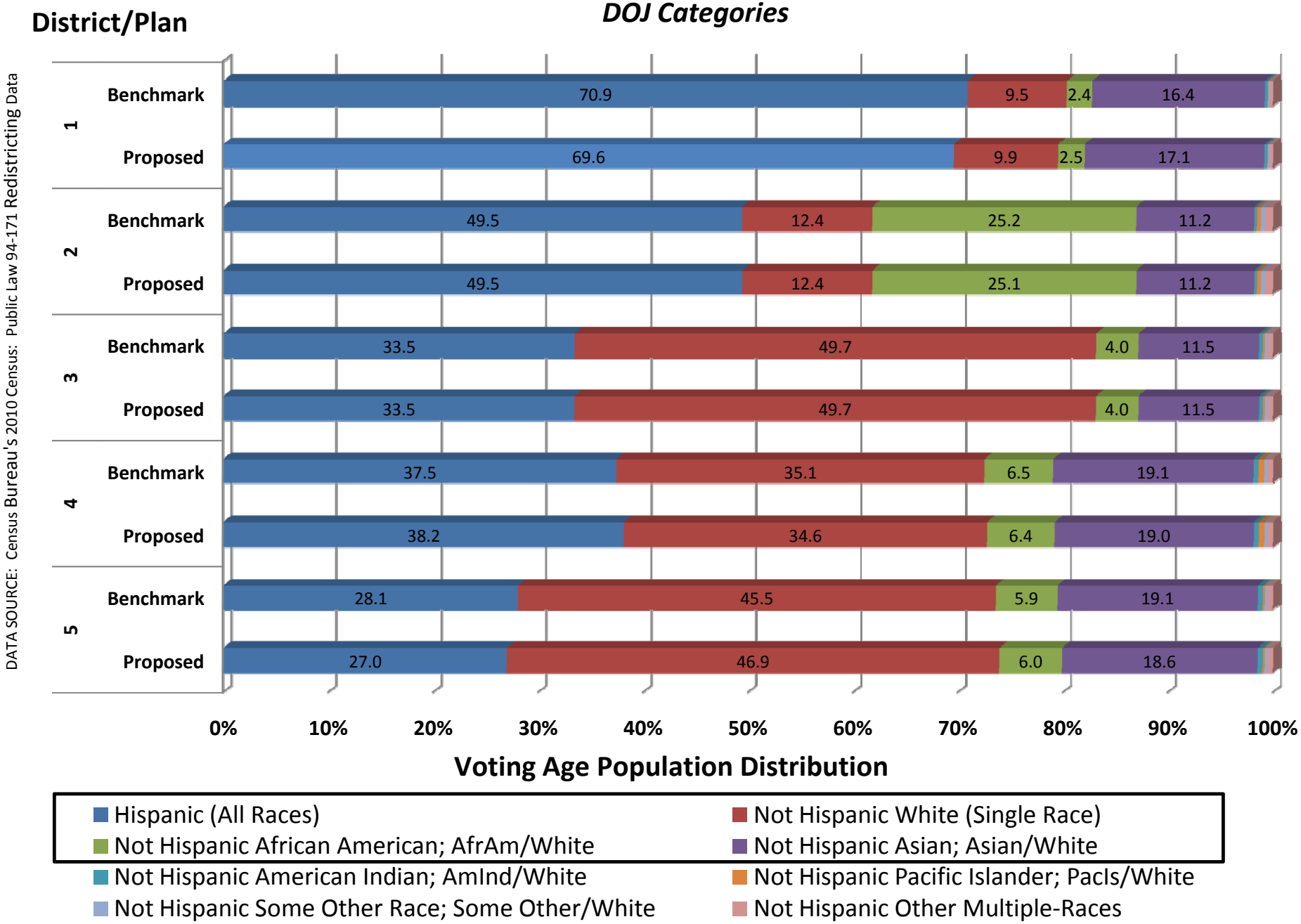

Total Population by Race/Ethnicity:

L A County's "Detailed" Categories

This Redistricting plan distributes the County's Total Population per 2010 Census as shown below.

Countywide		District 1		District 2		District 3		District 4		District 5			
Hispanic	Not Hispanic	Hispanic	Not Hispanic	Hispanic	Not Hispanic	Hispanic	Not Hispanic	Hispanic	Not Hispanic	Hispanic	Not Hispanic		Detailed Race / Ethnicity Categories
2,208,278	2,728,321	726,988	159,611	410,739	202,556	351,335	905,682	414,150	599,899	305,066	860,573	1	Single Race White
41,788	815,086	7,434	42,428	14,036	458,918	6,176	71,558	7,483	123,566	6,659	118,616	2	Single Race African American
53,942	18,886	17,575	3,304	11,398	3,166	7,598	3,336	9,646	4,583	7,725	4,497	3	Single Race American Indian and Alaska Native
21,194	1,325,671	4,672	286,855	3,120	179,224	3,169	190,918	5,579	334,331	4,654	334,343	4	Single Race Asian
3,630	22,464	633	1,439	785	7,141	484	1,852	1,197	10,000	531	2,032	5	Single Race Native Hawaiian and Other Pacific Islander
2,115,265	25,367	628,593	3,206	561,523	7,179	337,836	5,770	349,839	4,355	237,474	4,857	6	Single Race Some Other Race
8,629	29,830	1,613	1,934	1,793	6,254	1,523	7,190	1,805	6,477	1,895	7,975	7	White/African American
15,024	15,401	3,609	1,386	2,146	1,299	2,387	3,548	3,721	4,074	3,161	5,094	8	White/American Indian and Alaska Native
11,262	85,115	2,028	6,345	1,127	8,010	1,732	25,953	3,340	20,346	3,035	24,461	9	White/Asian
1,256	5,818	231	365	174	552	139	1,642	482	1,671	230	1,588	10	White/Native Hawaiian and Other Pacific Islander
151,518	5,581	41,828	633	34,994	815	26,592	1,602	26,840	1,118	21,264	1,413	11	White/Some Other Race
1,272	7,162	149	453	403	3,184	191	990	244	1,178	285	1,357	12	African American/American Indian and Alaska Native
917	8,568	146	834	219	2,622	119	1,468	227	1,940	206	1,704	13	African American/Asian
190	1,609	24	99	59	654	28	165	49	503	30	188	14	African American/Native Hawaiian and Other Pacific Islander
12,947	3,488	2,124	227	4,460	1,853	1,709	377	2,468	503	2,186	528	15	African American/Some Other Race
1,013	2,252	248	483	165	353	163	372	271	565	166	479	16	American Indian and Alaska Native/Asian
160	208	54	28	22	52	23	23	36	55	25	50	17	American Indian and Alaska Native/Native Hawaiian and Other
8,912	301	2,834	62	2,068	93	1,503	47	1,405	59	1,102	40	18	American Indian and Alaska Native/Some Other Race
625	7,202	93	994	108	1,091	58	1,098	253	2,411	113	1,608	19	Asian/Native Hawaiian and Other Pacific Islande
12,972	5,716	3,297	790	2,105	918	1,841	1,289	3,169	1,537	2,560	1,182	20	Asian/Some Other Race
3,471	435	857	60	918	171	511	61	756	83	429	60	21	Native Hawaiian and Other Pacific Islander/Some Other Race
13,624	16,235	2,499	1,285	2,687	3,794	2,218	3,377	3,373	3,882	2,847	3,897	22	Three or More Races
4,687,889	5,130,716	1,447,529	512,821	1,055,049	889,899	747,335	1,228,318	836,333	1,123,136	601,643	1,376,542		**TOTALS**
48%	**52%**	**74%**	**26%**	**54%**	**46%**	**38%**	**62%**	**43%**	**57%**	**30%**	**70%**		**PERCENTS**

NOTES:

1. The data source for this table is the Census Bureau's 2010 Census: Public Law 94-171 Redistricting Data.
2. These detail-level race/ethnicity population categories are exclusive - persons are counted once, in their applicable category.
3. The **Countywide** column sums the corresponding district population counts.
4. The detail rows show **Countywide** and district population totals for each detail category.
5. The **TOTALS** row summarizes the respective **Hispanic** and **Not Hispanic** population counts.
6. The **PERCENTS** rows depicts the **Hispanic** and **Not Hispanic** percentages **Countywide** and within each district.

Voting Age Population by Race/Ethnicity:

L A County's "Detailed" Categories

This Redistricting plan distributes the County's Voting Age Population per 2010 Census as shown below.

Countywide		District 1		District 2		District 3		District 4		District 5			
Hispanic	Not Hispanic	Hispanic	Not Hispanic	Hispanic	Not Hispanic	Hispanic	Not Hispanic	Hispanic	Not Hispanic	Hispanic	Not Hispanic		Detailed Race / Ethnicity Categories
1,533,402	2,318,944	507,234	141,713	278,041	176,387	249,771	778,683	286,849	512,467	211,507	709,694	1	Single Race White
25,272	627,714	4,617	35,193	8,718	354,715	4,019	59,075	4,276	92,064	3,642	86,667	2	Single Race African American
38,520	15,440	12,392	2,669	8,081	2,540	5,629	2,824	6,949	3,769	5,469	3,638	3	Single Race American Indian and Alaska Native
13,258	1,097,559	2,923	240,912	2,038	155,143	2,187	162,659	3,376	270,407	2,734	268,438	4	Single Race Asian
2,289	16,730	407	1,220	516	5,172	362	1,552	657	7,154	347	1,632	5	Single Race Native Hawaiian and Other Pacific Islander
1,434,456	17,046	427,073	1,989	372,961	4,994	235,838	3,881	235,004	2,953	163,580	3,229	6	Single Race Some Other Race
3,902	15,649	807	1,188	910	3,755	776	4,172	691	3,080	718	3,454	7	White/African American
10,317	12,633	2,566	1,166	1,522	1,135	1,775	3,017	2,432	3,336	2,022	3,979	8	White/American Indian and Alaska Native
4,780	50,385	938	4,137	571	4,910	889	17,867	1,302	10,114	1,080	13,357	9	White/Asian
554	4,296	123	290	89	402	81	1,374	162	1,060	99	1,170	10	White/Native Hawaiian and Other Pacific Islander
102,124	3,919	29,489	418	24,470	569	18,477	1,177	17,055	778	12,633	977	11	White/Some Other Race
754	5,613	86	355	245	2,512	123	837	144	895	156	1,014	12	African American/American Indian and Alaska Native
372	4,504	66	476	102	1,476	55	848	77	846	72	858	13	African American/Asian
76	789	9	54	24	321	11	93	15	212	17	109	14	African American/Native Hawaiian and Other Pacific Islander
5,827	2,433	1,033	145	2,024	1,333	881	259	1,037	335	852	361	15	African American/Some Other Race
659	1,750	164	381	121	280	98	296	173	433	103	360	16	American Indian and Alaska Native/Asian
103	155	32	20	18	36	17	14	21	43	15	42	17	American Indian and Alaska Native/Native Hawaiian and Other
6,485	226	2,073	46	1,518	68	1,137	36	990	46	767	30	18	American Indian and Alaska Native/Some Other Race
371	5,802	59	807	68	885	41	957	139	1,842	64	1,311	19	Asian/Native Hawaiian and Other Pacific Islander
6,487	4,623	1,748	654	1,163	772	1,046	1,074	1,439	1,212	1,091	911	20	Asian/Some Other Race
2,282	331	597	40	586	132	370	52	425	56	304	51	21	Native Hawaiian and Other Pacific Islander/Some Other Race
7,100	10,466	1,490	890	1,529	2,670	1,307	2,372	1,525	2,203	1,249	2,331	22	Three or More Races
3,199,390	4,217,007	995,926	434,763	705,315	720,207	524,890	1,043,119	564,738	915,305	408,521	1,103,613		**TOTALS**
43%	**57%**	**70%**	**30%**	**49%**	**51%**	**33%**	**67%**	**38%**	**62%**	**27%**	**73%**		**PERCENTS**

NOTES:

1. The data source for this table is the Census Bureau's 2010 Census: Public Law 94-171 Redistricting Data.
2. These detail-level race/ethnicity population categories are exclusive - persons are counted once, in their applicable category.
3. The **Countywide** column sums the corresponding district population counts.
4. The detail rows show **Countywide** and district population totals for each detail category.
5. The **TOTALS** row summarizes the respective **Hispanic** and **Not Hispanic** population counts.
6. The **PERCENTS** rows depicts the **Hispanic** and **Not Hispanic** percentages **Countywide** and within each district.

Total Population by Race/Ethnicity:

LA County's "Inclusive" Categories

This redistricting plan distributes the County's Total Population per 2010 Census as shown below.

		Total Population by Race/Ethnicity - Inclusive Categories															
	Total Population per 2010 Census	All Hispanic		All White Non-Hispanic		All African American		All Asian		All American Indian		All Pacific Islander		All Some Other Race Non-Hispanic		Sums of Categories*	
DISTRICT	COUNT	COUNT	%	COUNT	%	COUNT	%	COUNT	%	COUNT	%	COUNT	%	COUNT	%	COUNT	%
1	1,960,350	1,447,529	73.8	171,435	8.7	59,175	3.0	308,740	15.7	32,209	1.6	5,691	0.3	5,195	0.3	2,029,974	103.6
2	1,944,948	1,055,049	54.2	222,800	11.5	498,910	25.7	201,827	10.4	28,331	1.5	13,095	0.7	11,638	0.6	2,031,650	104.5
3	1,975,653	747,335	37.8	948,802	48.0	94,910	4.8	230,939	11.7	23,345	1.2	7,206	0.4	9,621	0.5	2,062,158	104.4
4	1,959,469	836,333	42.7	637,158	32.5	149,956	7.7	378,320	19.3	29,297	1.5	19,639	1.0	8,134	0.4	2,058,837	105.1
5	1,978,185	601,643	30.4	904,763	45.7	145,386	7.3	378,134	19.1	27,582	1.4	8,538	0.4	8,582	0.4	2,074,628	104.9
TOTALS:	9,818,605	4,687,889	47.7	2,884,958	29.4	948,337	9.7	1,497,960	15.3	140,764	1.4	54,169	0.6	43,170	0.4	10,257,247	104.5

*** WARNING: The sums of Categories exceeds the Total Population. These Inclusive categories cannot be used as the basis for creating equal sized districts.**

NOTES:

1. The data source for this table is the Census Bureau's 2010 Census: Public Law 94-171 Redistricting Data.
2. The **Total Population** column depicts each person being counted only once - even multi-race persons.
3. The race/ethnicity population categories are INCLUSIVE - all multiple-race persons are counted in each applicable category.
4. The **COUNT** columns contain INCLUSIVE population totals for each district, for race/ethnicity categories within each district.
5. The % columns contain INCLUSIVE category population percentages of the Total Population for each district. TIP: Read these percentages across.
6. The **Sums of Categories** columns contain sums of the INCLUSIVE population counts and percentages.
7. American Indian population includes Alaska Native; Pacific Islander population includes Native Hawaiian

Registered Voters by Race/Ethnicity (March 2011)

This redistricting plan distributes the County's Registered Voters as of March 2011 as shown below.

		Ethnicity - Determined by Surname																
	Total Registered March 2011	Latino or Spanish		Korean		Japanese		Chinese		Indian		Vietnamese		Filipino		Not Classified		
DISTRICT	COUNT	COUNT	%	COUNT	%	COUNT	%	COUNT	%	COUNT	%	COUNT	%	COUNT	%	COUNT	%	%
1	719,958	443,037	61.5	7,594	1.1	6,204	0.9	37,512	5.2	2,575	0.4	16,168	2.2	17,044	2.4	189,824	26.4	100
2	801,925	231,583	28.9	13,225	1.6	8,649	1.1	7,950	1.0	4,561	0.6	3,558	0.4	13,334	1.7	519,065	64.7	100
3	968,211	197,354	20.4	9,096	0.9	6,054	0.6	14,148	1.5	8,607	0.9	5,540	0.6	14,681	1.5	712,731	73.6	100
4	980,628	275,595	28.1	17,307	1.8	14,475	1.5	38,215	3.9	8,574	0.9	8,175	0.8	19,189	2.0	599,098	61.1	100
5	1,003,763	194,175	19.3	13,917	1.4	7,698	0.8	47,923	4.8	7,744	0.8	9,622	1.0	15,197	1.5	707,487	70.5	100
TOTALS:	4,474,485	1,341,744	30.0	61,139	1.4	43,080	1.0	145,748	3.3	32,061	0.7	43,063	1.0	79,445	1.8	2,728,205	61.0	100

NOTES:

1. The data source for the voter registration numbers in this table is the County of Los Angeles' Registrar-Recorder/County Clerk.
2. **"Latino" or "Spanish" surname source:** Census of Population and Housing, 1980 - Spanish Surname List Technical Documentation Prepared by Data Access and Use Staff, Data User Services Division, Bureau of the Census. - Washington: the Bureau, 1980. This list has been accepted by various courts as well as the Justice Department in Voting Rights cases.
3. **Asian surname source:** Lauderdale, Diane and Bert Kestenbaum. 2000. "Asian American Ethnic Identification by Surname," Population and Development Review 19(3), pp. 283-300
4. **"Not Classified"** registrants include all other race/ethnic categories except those identified by the lists as Asian or Hispanic by surname.
5. Currently there are no surname lists that have been recognized as predictive of persons who are **African American**.
6. **Ethnicity** - Determined by matching voter surname against lists of surnames considered to be predictive of listed ethnicity.
7. The **COUNT** columns contain registered voter totals for each district, and for Ethnicity - determined by surname, within each district.
8. The **%** columns contain registered voter percentages for each surname-based ethnicity. TIP: Read these percentages across.

Registered Voters by Political Party Affiliation (March 2011)

This redistricting plan distributes the County's Registered Voters as of March 2011 as shown below.

		Political Party Affiliation																
	Total Registered March 2011	Democrat		Republican		American Independent		Libertarian		Green		Peace and Freedom		Decline to State / No Party		Some Other		
DISTRICT	COUNT	COUNT	%	COUNT	%	COUNT	%	COUNT	%	COUNT	%	COUNT	%	COUNT	%	COUNT	%	%
1	719,958	409,023	56.8	126,095	17.5	13,170	1.8	2,780	0.4	3,587	0.5	6,247	0.9	154,193	21.4	4,863	0.7	100
2	801,925	532,007	66.3	92,138	11.5	14,495	1.8	2,660	0.3	3,506	0.4	5,129	0.6	144,630	18.0	7,360	0.9	100
3	968,211	511,560	52.8	190,860	19.7	20,515	2.1	5,476	0.6	6,709	0.7	4,070	0.4	218,750	22.6	10,271	1.1	100
4	980,628	442,331	45.1	292,354	29.8	21,490	2.2	4,992	0.5	4,631	0.5	4,613	0.5	202,226	20.6	7,991	0.8	100
5	1,003,763	401,859	40.0	346,499	34.5	24,074	2.4	5,048	0.5	4,810	0.5	3,532	0.4	209,116	20.8	8,825	0.9	100
TOTALS:	4,474,485	2,296,780	51.3	1,047,946	23.4	93,744	2.1	20,956	0.5	23,243	0.5	23,591	0.5	928,915	20.8	39,310	0.9	100

NOTES:

1. The data source for the voter registration numbers in this table is the County of Los Angeles' Registrar-Recorder/County Clerk.
2. The **COUNT** columns contain registered voter totals for each district and political affiliation.
3. The % columns contain registered voter percentages for each of the above identified political parties. TIP: Read these percentages across.

Registered Voters by Gender (March 2011)

This redistricting plan distributes the County's Registered Voters as of March 2011 as shown below.

		Gender						
	Total Registered March 2011	Male		Female		Unknown		
DISTRICT	COUNT	COUNT	%	COUNT	%	COUNT	%	%
1	719,958	324,653	45.1	387,439	53.8	7,866	1.1	100
2	801,925	346,242	43.2	443,360	55.3	12,323	1.5	100
3	968,211	454,895	47.0	505,245	52.2	8,071	0.8	100
4	980,628	449,456	45.8	520,947	53.1	10,225	1.0	100
5	1,003,763	457,359	45.6	536,611	53.5	9,793	1.0	100
TOTALS:	4,474,485	2,032,605	45.4	2,393,602	53.5	48,278	1.1	100

NOTES:

1. The data source for the voter registration numbers in this table is the County of Los Angeles' Registrar-Recorder/County Clerk.
2. The **COUNT** columns contain registered voter totals for each district and gender.
3. The % columns contain registered voter percentages for each gender. TIP: Read these percentages across.

Registered Voters by Age (March 2011)

This redistricting plan distributes the County's Registered Voters as of March 2011 as shown below.

		Age Group								
	Total Registered March 2011	18 to 34		35 to 49		50 to 64		65 and up		
DISTRICT	COUNT	COUNT	%	COUNT	%	COUNT	%	COUNT	%	%
1	719,958	248,040	34.5	179,444	24.9	160,803	22.3	131,671	18.3	100
2	801,925	261,995	32.7	207,054	25.8	191,328	23.9	141,548	17.7	100
3	968,211	275,814	28.5	263,723	27.2	239,304	24.7	189,370	19.6	100
4	980,628	271,826	27.7	262,892	26.8	254,345	25.9	191,565	19.5	100
5	1,003,763	251,797	25.1	269,981	26.9	281,280	28.0	200,705	20.0	100
TOTALS:	4,474,485	1,309,472	29.3	1,183,094	26.4	1,127,060	25.2	854,859	19.1	100

NOTES:

1. The data source for the voter registration numbers in this table is the County of Los Angeles' Registrar-Recorder/County Clerk.
2. The **COUNT** columns contain registered voter totals by age group.
3. The % columns contain registered voter percentages for each of the above age groups. TIP: Read these percentages across.

Voting Age Population by Gender from American Community Survey

This redistricting plan distributes the County's Voting Age Population by Gender per ACS data as shown below.

		Gender				
	Total Voting Age Population	Male		Female		
DISTRICT	COUNT	COUNT	%	COUNT	%	%
1	1,430,689	719,308	50.3	711,381	49.7	100
2	1,425,522	686,271	48.1	739,251	51.9	100
3	1,568,009	776,859	49.5	791,150	50.5	100
4	1,480,043	719,748	48.6	760,295	51.4	100
5	1,512,134	728,953	48.2	783,181	51.8	100
TOTALS:	7,416,397	3,631,139	49.0	3,785,258	51.0	100

NOTES:

1. The data source for the percentages of the voting age population by gender in this table is the American Community Survey (ACS). The ACS is an ongoing statistical survey by the U.S. Census Bureau, sent to approximately 250,000 addresses monthly (or 3 million per year). ACS estimates are based on data collected from January 1, 2005 to December 31, 2009, and are not 2010 Census data. The percentages of the voting age population from the ACS were applied to the 2010 Census counts of the voting age population at the census block level to obtain estimates of the voting age population by gender as of April 1, 2010.
2. The **COUNT** columns contain voting age population by gender.
3. The % columns contain voting age population by gender. TIP: Read these percentages across.

Voting Age Citizen by Gender from American Community Survey

This redistricting plan distributes the County's Voting Age Citizen by Gender per ACS data as shown below.

		Gender				
	Total Voting Age Citizen	Male		Female		
DISTRICT	COUNT	COUNT	%	COUNT	%	%
1	928,658	459,332	49.5	469,326	50.5	100
2	948,346	444,737	46.9	503,609	53.1	100
3	1,198,729	588,893	49.1	609,836	50.9	100
4	1,199,993	581,845	48.5	618,148	51.5	100
5	1,275,906	618,249	48.5	657,657	51.5	100
TOTALS:	5,551,632	2,693,056	48.5	2,858,576	51.5	100

NOTES:

1. The data source for the percentages of the voting age citizen population by gender in this table is the American Community Survey (ACS). The ACS is an ongoing statistical survey by the U.S. Census Bureau, sent to approximately 250,000 addresses monthly (or 3 million per year). ACS estimates are based on data collected from January 1, 2005 to December 31, 2009, and are not 2010 Census data. The percentages of the voting age citizen population from the ACS were applied to the 2010 Census counts of the voting age population at the census block level to obtain estimates of the voting age citizen population by gender as of April 1, 2010.
2. The **COUNT** columns contain voting age citizen by gender.
3. The % columns contain voting age citizen by gender. TIP: Read these percentages across.

Voting Age Citizen by DOJ Race/Ethnicity Categories
from American Community Survey

This redistricting plan distributes the County's Voting Age Citizen Population per ACS data shown below.

		Voting Age Citizen by Race/Ethnicity - Department of Justice (DOJ) Categories																
	Voting Age Citizen per 2010 Census	Hispanic (All Races)		Not Hispanic (NH) White (Single Race)		NH African American or NH African American/ White		NH Asian or NH Asian/ White		NH American Indian or NH American Indian/ White		NH Pacific Islander or NH Pacific Islander/ White		NH Some Other Race or NH Some Other Race/ White		NH Other Multiple-Races (where more than 1 minority reach is listed)		
DISTRICT	COUNT	COUNT	%	COUNT	%	COUNT	%	COUNT	%	COUNT	%	COUNT	%	COUNT	%	COUNT	%	%
1	928,658	576,234	62.1	134,240	14.5	34,537	3.7	174,232	18.8	3,261	0.4	1,348	0.1	1,395	0.2	3,411	0.4	100
2	948,346	318,713	33.6	164,218	17.3	346,287	36.5	99,128	10.5	3,086	0.3	4,792	0.5	2,822	0.3	9,300	1.0	100
3	1,198,729	284,934	23.8	713,365	59.5	59,665	5.0	123,736	10.3	4,968	0.4	2,564	0.2	3,217	0.3	6,280	0.5	100
4	1,199,993	386,663	32.2	496,385	41.4	91,841	7.7	201,520	16.8	6,327	0.5	7,058	0.6	2,743	0.2	7,456	0.6	100
5	1,275,906	300,089	23.5	663,895	52.0	87,730	6.9	204,679	16.0	6,885	0.5	2,495	0.2	3,194	0.3	6,939	0.5	100
TOTALS	5,551,632	1,866,633	33.6	2,172,103	39.1	620,060	11.2	803,295	14.5	24,527	0.4	18,257	0.3	13,371	0.2	33,386	0.6	100

NOTES:

1. The data source for the percentages of the voting age citizen population by Race/Ethnicity in this table is the American Community Survey (ACS). The ACS is an ongoing statistical survey by the U.S. Census Bureau, sent to approximately 250,000 addresses monthly (or 3 million per year). ACS estimates are based on data collected from January 1, 2005 to December 31, 2009, and are not 2010 Census data. The percentages of the voting age citizen population by Race/Ethnicity from the ACS were applied to the 2010 Census counts of the voting age population at the census block level to obtain estimates of the voting age citizen population by Race/Ethnicity as of April 1, 2010.
2. The **Voting Age Citizen** column depicts each citizen, age 18 and older, being counted only once - even multi-race persons.
3. The Department of Justice defined a set of 8 exclusive race/ethnicity population categories; persons are counted once in their applicable DOJ category.
4. The **COUNT** columns contain voting age citizen population totals for each district, and for DOJ categories within each district.
5. The **%** columns contain voting age citizen population percentages for each DOJ category within each district. TIP: Read these percentages across.
6. American Indian population includes Alaska Native; Pacific Islander population includes Native Hawaiian.

Self-Reported Household Income
from American Community Survey

This redistricting plan distributes the County's Household Incomes per ACS data as shown below.

		Self-Reported Household Income								
	Total Households	Less than $25,000		$25,000 to $49,999		$50,000 to $99,999		$100,000 and up		
DISTRICT	COUNT	COUNT	%	COUNT	%	COUNT	%	COUNT	%	%
1	538,850	151,965	28.2	148,373	27.5	157,536	29.2	80,976	15.0	100
2	611,469	187,883	30.7	164,585	26.9	167,900	27.5	91,101	14.9	100
3	752,680	160,663	21.3	161,531	21.5	215,715	28.7	214,771	28.5	100
4	659,591	119,128	18.1	138,099	20.9	208,007	31.5	194,357	29.5	100
5	678,592	119,813	17.7	135,353	19.9	213,268	31.4	210,158	31.0	100
TOTALS	3,241,182	739,452	22.8	747,941	23.1	962,426	29.7	791,363	24.4	100

NOTES:

1. The data source for the percentages of household income in this table is the American Community Survey (ACS). The ACS is an ongoing statistical survey by the U.S. Census Bureau, sent to approximately 250,000 addresses monthly (or 3 million per year). ACS estimates are based on data collected from January 1, 2005 to December 31, 2009, and are not 2010 Census data. The percentages of household income from the ACS were applied to the 2010 Census counts of the occupied housing units at the census block level to obtain estimates of household income as of April 1, 2010.
2. The **COUNT** columns contain number of occupied households for each district, and for household income categories within each district.
3. The **%** columns contain household percentages for each household income category within each district. TIP: Read these percentages across.
4. For some RDUs that had housing units in the 2010 Census PL94-171 data, there were household variables with no data in the ACS 2005-2009 5 year merged file. Either these housing units were not in existence at the time of the ACS data collection or none were picked up in the ACS sampling. There were also small differences between the ACS based estimates and the PL94-171 counts caused by rounding. Consequently, our estimates for these variables will not match exactly the housing unit numbers in the PL94-171 and there are differences in our table totals. The number of households is 22 lower than the PL94-171 occupied housing units.

Self-Reported Estimated Value of Homes

from American Community Survey

This redistricting plan distributes the County's Estimated Value of Homes (Self-Reported) per ACS data as shown below.

		Self-Estimated Home Values								
	Total Households	Less than $200,000		$200,000 to $399,999		$400,000 to $749,999		$750,000 and up		
DISTRICT	COUNT	COUNT	%	COUNT	%	COUNT	%	COUNT	%	%
1	555,160	52,328	9.4	184,040	33.2	282,267	50.8	36,525	6.6	100
2	645,247	58,801	9.1	195,694	30.3	293,376	45.5	97,376	15.1	100
3	804,432	37,893	4.7	130,890	16.3	341,090	42.4	294,559	36.6	100
4	696,153	52,152	7.5	137,644	19.8	349,592	50.2	156,765	22.5	100
5	719,631	67,555	9.4	167,032	23.2	350,981	48.8	134,063	18.6	100
TOTALS	3,420,623	268,729	7.9	815,300	23.8	1,617,306	47.3	719,288	21.0	100

NOTES:

1. The data source for the percentages of self-reported estimated value of homes in this table is the American Community Survey (ACS). The ACS is an ongoing statistical survey by the U.S. Census Bureau, sent to approximately 250,000 addresses monthly (or 3 million per year). ACS estimates are based on data collected from January 1, 2005 to December 31, 2009, and are not 2010 Census data. The percentages of home values from the ACS were applied to the 2010 Census counts of all housing units at the census block level to obtain estimates of home values of April 1, 2010.
2. The **COUNT** columns contain number of occupied and unoccupied households for each district, and for home value categories within each district.
3. The **%** columns contain household percentages for each home value category within each district. TIP: Read these percentages across.
4. For some RDUs that had housing units in the 2010 Census PL94-171 data, there were household variables with no data in the ACS 2005-2009 5 year merged file. Either these housing units were not in existence at the time of the ACS data collection or none were picked up in the ACS sampling. There were also small differences between the ACS based estimates and the PL94-171 counts caused by rounding. Consequently, our estimates for these variables will not match exactly the housing unit numbers in the PL94-171 and there are differences in our table totals. The total number is 24,351 cases fewer than the PL94-171.

Homeowners/Renters from American Community Survey

This redistricting plan distributes the County's household by homeowners/renters per ACS data as shown below.

		Occupancy				
	Total Households	Homeowner		Renter		
DISTRICT	COUNT	COUNT	%	COUNT	%	%
1	538,863	238,317	44.2	300,546	55.8	100
2	611,478	228,237	37.3	383,241	62.7	100
3	752,669	328,659	43.7	424,010	56.3	100
4	659,607	366,011	55.5	293,596	44.5	100
5	678,589	417,744	61.6	260,845	38.4	100
TOTALS	3,241,206	1,578,968	48.7	1,662,238	51.3	100

NOTES:

1. The data source for the percentages of homeowners/renters in this table is the American Community Survey (ACS). The ACS is an ongoing statistical survey by the U.S. Census Bureau, sent to approximately 250,000 addresses monthly (or 3 million per year). ACS estimates are based on data collected from January 1, 2005 to December 31, 2009, and are not 2010 Census data. The percentages of homeowners/renters from the ACS were applied to the 2010 Census counts of all occupied housing units at the census block level to obtain estimates of homeowners/renters of April 1, 2010.
2. The **COUNT** columns contain households by homeowners/renters.
3. The **%** columns contain households by homeowners/renters. TIP: Read these percentages across.
4. For some RDUs that had housing units in the 2010 Census PL94-171 data, there were household variables with no data in the ACS 2005-2009 5 year merged file. Either these housing units were not in existence at the time of the ACS data collection or none were picked up in the ACS sampling. There were also small differences between the ACS based estimates and the PL94-171 counts caused by rounding. Consequently, our estimates for these variables will not match exactly the housing unit numbers in the PL94-171 and there are differences in our table totals. The number of households is 2 cases more than the PL94-171 occupied housing units.

Communities Proposed District Assignments List: Countywide

This redistricting plan includes all or portions of the below-listed cities and unincorporated communities in the Proposed District.

BENCHMARK DISTRICT	PROPOSED DISTRICT	COMMUNITY
3	3	Agoura Hills
5	5	Alhambra
5	5	Arcadia
4	4	Artesia
4	4	Avalon
1	1	Azusa*
5	5	Azusa*
1	1	Baldwin Park
1	1	Bell
1	1	Bell Gardens
4	4	Bellflower
3	3	Beverly Hills
5	5	Bradbury
5	5	Burbank
3	3	Calabasas
2	2	Carson
4	4	Cerritos
5	5	Claremont
1	1	Commerce
2	2	Compton
5	5	Covina
1	1	Cudahy
2	2	Culver City
4	4	Diamond Bar
4	4	Downey
5	5	Duarte
1	1	El Monte
4	4	El Segundo
2	2	Gardena
5	5	Glendale
5	5	Glendora
4	4	Hawaiian Gardens
2	2	Hawthorne*
4	4	Hawthorne*
4	4	Hermosa Beach
3	3	Hidden Hills

BENCHMARK DISTRICT	PROPOSED DISTRICT	COMMUNITY
1	1	Huntington Park
1	1	Industry
2	2	Inglewood
1	1	Irwindale
5	5	La Canada Flintridge
4	4	La Habra Heights
4	4	La Mirada
1	1	La Puente
5	5	La Verne
4	4	Lakewood
5	5	Lancaster
2	2	Lawndale
4	4	Lomita
4	4	Long Beach
2	2	Lynwood
3	3	Malibu
4	4	Manhattan Beach
1	1	Maywood
5	5	Monrovia
1	1	Montebello
1	1	Monterey Park
4	4	Norwalk
5	5	Palmdale
4	4	Palos Verdes Estates
4	4	Paramount
5	5	Pasadena
1	1	Pico Rivera*
4	4	Pico Rivera*
1	1	Pomona
4	4	Rancho Palos Verdes
4	4	Redondo Beach
4	4	Rolling Hills
4	4	Rolling Hills Estates
1	1	Rosemead
5	5	San Dimas
3	3	San Fernando

* Communities that are in multiple Supervisorial Districts are marked with an asterisk.

Communities Proposed District Assignments List: Countywide

This redistricting plan includes all or portions of the below-listed cities and unincorporated communities in the Proposed District.

BENCHMARK DISTRICT	PROPOSED DISTRICT	COMMUNITY
5	5	San Gabriel
5	5	San Marino
5	5	Santa Clarita
1	4	Santa Fe Springs
3	3	Santa Monica
5	5	Sierra Madre
4	4	Signal Hill
1	1	South El Monte
1	1	South Gate
5	5	South Pasadena
5	5	Temple City
4	4	Torrance
1	1	Vernon
1	1	Walnut
1	1	West Covina*
5	1	West Covina*
3	3	West Hollywood
3	3	Westlake Village
4	4	Whittier
2	2	LACity - Adams/La Brea
3	3	LACity - Arleta
1	1	LACity - Atwater Village*
3	3	LACity - Atwater Village*
2	2	LACity - Barnes City
3	3	LACity - Bel Air
3	3	LACity - Beverly Crest
1	1	LACity - Boyle Heights
3	3	LACity - Brentwood
3	3	LACity - Canoga Park*
5	5	LACity - Canoga Park*
5	5	LACity - Chatsworth
5	5	LACity - Chatsworth Village
2	2	LACity - Crenshaw
1	1	LACity - Downtown*
2	2	LACity - Downtown*
1	1	LACity - Eagle Rock/Glassell

BENCHMARK DISTRICT	PROPOSED DISTRICT	COMMUNITY
2	2	LACity - East Hollywood*
3	3	LACity - East Hollywood*
1	1	LACity - El Sereno
3	3	LACity - Encino
3	3	LACity - Fairfax
3	3	LACity - Granada Hills*
5	5	LACity - Granada Hills*
2	2	LACity - Green Meadows
2	2	LACity - Hancock Park*
3	3	LACity - Hancock Park*
3	3	LACity - Hansen Dam*
5	5	LACity - Hansen Dam*
4	4	LACity - Harbor City
2	2	LACity - Harbor Gateway
1	1	LACity - Highland Park
3	3	LACity - Hollywood
3	3	LACity - Lake Balboa
3	3	LACity - Lake View Terrace*
5	5	LACity - Lake View Terrace*
1	1	LACity - Lincoln Heights
1	1	LACity - Los Feliz*
3	3	LACity - Los Feliz*
2	2	LACity - Mar Vista
2	2	LACity - Miracle Mile*
3	3	LACity - Miracle Mile*
3	3	LACity - Mission Hills
3	3	LACity - North Hills
3	3	LACity - North Hollywood
3	3	LACity - Northridge*
5	5	LACity - Northridge*
3	3	LACity - Pacific Palisades
3	3	LACity - Pacoima
2	2	LACity - Palms
3	3	LACity - Panorama City
2	2	LACity - Playa Del Rey*
4	4	LACity - Playa Del Rey*

* Communities that are in multiple Supervisorial Districts are marked with an asterisk.

Communities Proposed District Assignments List: Countywide

This redistricting plan includes all or portions of the below-listed cities and unincorporated communities in the Proposed District.

BENCHMARK DISTRICT	PROPOSED DISTRICT	COMMUNITY
5	5	LACity - Porter Ranch
3	3	LACity - Reseda
4	4	LACity - San Pedro
3	3	LACity - Sepulveda Basin
5	5	LACity - Shadow Hills
3	3	LACity - Sherman Oaks
1	1	LACity - Silverlake*
3	3	LACity - Silverlake*
1	1	LACity - South Park*
2	2	LACity - South Park*
2	2	LACity - South Vermont
3	3	LACity - Studio City
3	3	LACity - Sun Valley*
5	5	LACity - Sun Valley*
5	5	LACity - Sunland
3	3	LACity - Sylmar*
5	5	LACity - Sylmar*
3	3	LACity - Tarzana
3	3	LACity - Toluca Lake
5	5	LACity - Tujunga
3	3	LACity - Valley Glen
3	3	LACity - Valley Village
3	3	LACity - Van Nuys
2	2	LACity - Venice*
3	3	LACity - Venice*
2	2	LACity - Vermont Square
2	2	LACity - Watts
1	1	LACity - West Adams/Exposition Park*
2	2	LACity - West Adams/Exposition Park*
2	2	LACity - West LA*
3	3	LACity - West LA*
2	2	LACity - Westchester*
4	4	LACity - Westchester*
3	3	LACity - Westhills*
5	3	LACity - Westhills*
5	5	LACity - Westhills*

BENCHMARK DISTRICT	PROPOSED DISTRICT	COMMUNITY
1	1	LACity - Westlake*
2	2	LACity - Westlake*
3	3	LACity - Westwood
1	1	LACity - Wholesale
4	4	LACity - Wilmington
3	3	LACity - Winnetka
3	3	LACity - Woodland Hills
5	5	LACounty - Acton
5	5	LACounty - Agua Dulce
5	5	LACounty - Altadena
5	5	LACounty - Angeles National Forest
5	5	LACounty - Arcadia
2	2	LACounty - Athens/Westmont
1	1	LACounty - Avocado Heights/Bassett
1	1	LACounty - Avocado Heights/North Whittier
1	1	LACounty - Azusa
5	5	LACounty - Bradbury
3	3	LACounty - Calabasas
5	5	LACounty - Canoga Park
5	5	LACounty - Canyon Country
5	5	LACounty - Castaic/Lake Hughes
5	5	LACounty - Castaic/Val Verde
4	4	LACounty - Cerritos
4	4	LACounty - Channel Islands
5	5	LACounty - Charter Oak Islands
5	5	LACounty - Chatsworth
1	1	LACounty - Claremont*
5	5	LACounty - Claremont*
5	5	LACounty - Covina
1	1	LACounty - Covina Islands*
5	1	LACounty - Covina Islands*
5	5	LACounty - Covina Islands*
2	2	LACounty - Del Aire
2	2	LACounty - Del Rey*
4	4	LACounty - Del Rey*
5	5	LACounty - Del Sur

* Communities that are in multiple Supervisorial Districts are marked with an asterisk.

Communities Proposed District Assignments List: Countywide

This redistricting plan includes all or portions of the below-listed cities and unincorporated communities in the Proposed District.

BENCHMARK DISTRICT	PROPOSED DISTRICT	COMMUNITY
4	4	LACounty - East La Mirada
1	1	LACounty - East Los Angeles
2	2	LACounty - East Rancho Dominguez
5	5	LACounty - East San Gabriel
2	2	LACounty - El Camino Village
1	1	LACounty - El Monte*
5	5	LACounty - El Monte*
1	1	LACounty - Florence/Firestone*
2	2	LACounty - Florence/Firestone*
5	5	LACounty - Glendora
1	1	LACounty - Hacienda Heights*
4	4	LACounty - Hacienda Heights*
2	2	LACounty - Hawthorne
5	5	LACounty - Hi Vista
3	3	LACounty - Hollywood Hills
5	5	LACounty - Kagel Canyon
5	5	LACounty - Kinneloa Mesa
5	5	LACounty - La Crescenta/Montrose
4	4	LACounty - La Habra Heights
4	4	LACounty - La Rambla
5	5	LACounty - La Verne
2	2	LACounty - Ladera Heights
5	5	LACounty - Lake Hughes
5	5	LACounty - Lake Los Angeles
2	2	LACounty - Lennox
5	5	LACounty - Leona Valley
5	5	LACounty - Littlerock
5	5	LACounty - Llano
4	4	LACounty - Long Beach
2	2	LACounty - Lynwood
3	3	LACounty - Malibu
5	5	LACounty - Monrovia
5	5	LACounty - Newhall
5	5	LACounty - North East San Gabriel
5	5	LACounty - North Lancaster
5	5	LACounty - Pearblossom

BENCHMARK DISTRICT	PROPOSED DISTRICT	COMMUNITY
1	1	LACounty - Pellissier
1	1	LACounty - Pellissier/North Whittier
5	5	LACounty - Pomona
5	5	LACounty - Quartz Hill
2	2	LACounty - Rancho Dominguez
5	5	LACounty - Roosevelt
2	2	LACounty - Rosewood/West Rancho Dominguez
1	1	LACounty - Rowland Heights*
1	4	LACounty - Rowland Heights*
4	4	LACounty - Rowland Heights*
5	5	LACounty - San Dimas
1	1	LACounty - San Jose Hills
5	5	LACounty - San Pasqual
3	3	LACounty - Santa Monica Mountains
3	3	LACounty - Sawtelle VA Center
5	5	LACounty - South Antelope Valley
1	1	LACounty - South San Gabriel
1	4	LACounty - South Whittier*
4	4	LACounty - South Whittier*
5	5	LACounty - Stevenson Ranch
3	3	LACounty - Topanga Canyon
3	3	LACounty - Triunfo Canyon
3	3	LACounty - Universal City
1	1	LACounty - Valinda
2	2	LACounty - View Park/Windsor Hills
1	1	LACounty - Walnut Park
2	2	LACounty - West Carson*
4	4	LACounty - West Carson*
1	1	LACounty - West Puente Valley
1	1	LACounty - West Valinda
1	1	LACounty - West Whittier/Los Nietos*
4	4	LACounty - West Whittier/Los Nietos*
4	4	LACounty - Westfield
3	3	LACounty - Westhills
1	1	LACounty - Whittier Narrows
1	1	LACounty - Whittier*

* Communities that are in multiple Supervisorial Districts are marked with an asterisk.

Communities Proposed District Assignments List: Countywide

This redistricting plan includes all or portions of the below-listed cities and unincorporated communities in the Proposed District.

BENCHMARK DISTRICT	PROPOSED DISTRICT	COMMUNITY
4	4	LACounty - Whittier*
2	2	LACounty - Willowbrook
2	2	LACounty - Wiseburn

BENCHMARK DISTRICT	PROPOSED DISTRICT	COMMUNITY

* Communities that are in multiple Supervisorial Districts are marked with an asterisk.

Communities & Proposed District Assignments List: By Proposed District

This redistricting plan includes all or portions of the below-listed cities and unincorporated communities in the Proposed District.

BENCHMARK DISTRICT	PROPOSED DISTRICT	COMMUNITY
1	1	Azusa*
1	1	Baldwin Park
1	1	Bell
1	1	Bell Gardens
1	1	Commerce
1	1	Cudahy
1	1	El Monte
1	1	Huntington Park
1	1	Industry
1	1	Irwindale
1	1	La Puente
1	1	LACity - Atwater Village*
1	1	LACity - Boyle Heights
1	1	LACity - Downtown*
1	1	LACity - Eagle Rock/Glassell
1	1	LACity - El Sereno
1	1	LACity - Highland Park
1	1	LACity - Lincoln Heights
1	1	LACity - Los Feliz*
1	1	LACity - Silverlake*
1	1	LACity - South Park*
1	1	LACity - West Adams/Exposition Park*
1	1	LACity - Westlake*
1	1	LACity - Wholesale
1	1	LACounty - Avocado Heights/Bassett
1	1	LACounty - Avocado Heights/North Whittier
1	1	LACounty - Azusa
1	1	LACounty - Claremont*
1	1	LACounty - Covina Islands*
5	1	LACounty - Covina Islands*
1	1	LACounty - East Los Angeles
1	1	LACounty - El Monte*
1	1	LACounty - Florence/Firestone*
1	1	LACounty - Hacienda Heights*
1	1	LACounty - Pellissier
1	1	LACounty - Pellissier/North Whittier
1	1	LACounty - Rowland Heights*
1	1	LACounty - San Jose Hills
1	1	LACounty - South San Gabriel
1	1	LACounty - Valinda
1	1	LACounty - Walnut Park
1	1	LACounty - West Puente Valley
1	1	LACounty - West Valinda
1	1	LACounty - West Whittier/Los Nietos*
1	1	LACounty - Whittier Narrows
1	1	LACounty - Whittier*
1	1	Maywood
1	1	Montebello
1	1	Monterey Park
1	1	Pico Rivera*
1	1	Pomona
1	1	Rosemead
1	1	South El Monte
1	1	South Gate
1	1	Vernon
1	1	Walnut
1	1	West Covina*
5	1	West Covina*
2	2	Carson
2	2	Compton
2	2	Culver City
2	2	Gardena
2	2	Hawthorne*
2	2	Inglewood
2	2	LACity - Adams/La Brea
2	2	LACity - Barnes City
2	2	LACity - Crenshaw
2	2	LACity - Downtown*
2	2	LACity - East Hollywood*
2	2	LACity - Green Meadows
2	2	LACity - Hancock Park*
2	2	LACity - Harbor Gateway

* Communities that are in multiple Supervisorial Districts are marked with an asterisk.

Communities & Proposed District Assignments List: By Proposed District

This redistricting plan includes all or portions of the below-listed cities and unincorporated communities in the Proposed District.

BENCHMARK DISTRICT	PROPOSED DISTRICT	COMMUNITY
2	2	LACity - Mar Vista
2	2	LACity - Miracle Mile*
2	2	LACity - Palms
2	2	LACity - Playa Del Rey*
2	2	LACity - South Park*
2	2	LACity - South Vermont
2	2	LACity - Venice*
2	2	LACity - Vermont Square
2	2	LACity - Watts
2	2	LACity - West Adams/Exposition Park*
2	2	LACity - West LA*
2	2	LACity - Westchester*
2	2	LACity - Westlake*
2	2	LACounty - Athens/Westmont
2	2	LACounty - Del Aire
2	2	LACounty - Del Rey*
2	2	LACounty - East Rancho Dominguez
2	2	LACounty - El Camino Village
2	2	LACounty - Florence/Firestone*
2	2	LACounty - Hawthorne
2	2	LACounty - Ladera Heights
2	2	LACounty - Lennox
2	2	LACounty - Lynwood
2	2	LACounty - Rancho Dominguez
2	2	LACounty - Rosewood/West Rancho Dominguez
2	2	LACounty - View Park/Windsor Hills
2	2	LACounty - West Carson*
2	2	LACounty - Willowbrook
2	2	LACounty - Wiseburn
2	2	Lawndale
2	2	Lynwood
3	3	Agoura Hills
3	3	Beverly Hills
3	3	Calabasas
3	3	Hidden Hills
3	3	LACity - Arleta
3	3	LACity - Atwater Village*
3	3	LACity - Bel Air
3	3	LACity - Beverly Crest
3	3	LACity - Brentwood
3	3	LACity - Canoga Park*
3	3	LACity - East Hollywood*
3	3	LACity - Encino
3	3	LACity - Fairfax
3	3	LACity - Granada Hills*
3	3	LACity - Hancock Park*
3	3	LACity - Hansen Dam*
3	3	LACity - Hollywood
3	3	LACity - Lake Balboa
3	3	LACity - Lake View Terrace*
3	3	LACity - Los Feliz*
3	3	LACity - Miracle Mile*
3	3	LACity - Mission Hills
3	3	LACity - North Hills
3	3	LACity - North Hollywood
3	3	LACity - Northridge*
3	3	LACity - Pacific Palisades
3	3	LACity - Pacoima
3	3	LACity - Panorama City
3	3	LACity - Reseda
3	3	LACity - Sepulveda Basin
3	3	LACity - Sherman Oaks
3	3	LACity - Silverlake*
3	3	LACity - Studio City
3	3	LACity - Sun Valley*
3	3	LACity - Sylmar*
3	3	LACity - Tarzana
3	3	LACity - Toluca Lake
3	3	LACity - Valley Glen
3	3	LACity - Valley Village
3	3	LACity - Van Nuys
3	3	LACity - Venice*

* Communities that are in multiple Supervisorial Districts are marked with an asterisk.

Communities & Proposed District Assignments List: By Proposed District

This redistricting plan includes all or portions of the below-listed cities and unincorporated communities in the Proposed District.

BENCHMARK DISTRICT	PROPOSED DISTRICT	COMMUNITY
3	3	LACity - West LA*
3	3	LACity - Westhills*
5	3	LACity - Westhills*
3	3	LACity - Westwood
3	3	LACity - Winnetka
3	3	LACity - Woodland Hills
3	3	LACounty - Calabasas
3	3	LACounty - Hollywood Hills
3	3	LACounty - Malibu
3	3	LACounty - Santa Monica Mountains
3	3	LACounty - Sawtelle VA Center
3	3	LACounty - Topanga Canyon
3	3	LACounty - Triunfo Canyon
3	3	LACounty - Universal City
3	3	LACounty - Westhills
3	3	Malibu
3	3	San Fernando
3	3	Santa Monica
3	3	West Hollywood
3	3	Westlake Village
4	4	Artesia
4	4	Avalon
4	4	Bellflower
4	4	Cerritos
4	4	Diamond Bar
4	4	Downey
4	4	El Segundo
4	4	Hawaiian Gardens
4	4	Hawthorne*
4	4	Hermosa Beach
4	4	La Habra Heights
4	4	La Mirada
4	4	LACity - Harbor City
4	4	LACity - Playa Del Rey*
4	4	LACity - San Pedro
4	4	LACity - Westchester*
4	4	LACity - Wilmington
4	4	LACounty - Cerritos
4	4	LACounty - Channel Islands
4	4	LACounty - Del Rey*
4	4	LACounty - East La Mirada
4	4	LACounty - Hacienda Heights*
4	4	LACounty - La Habra Heights
4	4	LACounty - La Rambla
4	4	LACounty - Long Beach
1	4	LACounty - Rowland Heights*
4	4	LACounty - Rowland Heights*
1	4	LACounty - South Whittier*
4	4	LACounty - South Whittier*
4	4	LACounty - West Carson*
4	4	LACounty - West Whittier/Los Nietos*
4	4	LACounty - Westfield
4	4	LACounty - Whittier*
4	4	Lakewood
4	4	Lomita
4	4	Long Beach
4	4	Manhattan Beach
4	4	Norwalk
4	4	Palos Verdes Estates
4	4	Paramount
4	4	Pico Rivera*
4	4	Rancho Palos Verdes
4	4	Redondo Beach
4	4	Rolling Hills
4	4	Rolling Hills Estates
1	4	Santa Fe Springs
4	4	Signal Hill
4	4	Torrance
4	4	Whittier
5	5	Alhambra
5	5	Arcadia
5	5	Azusa*

* Communities that are in multiple Supervisorial Districts are marked with an asterisk.

Communities & Proposed District Assignments List: By Proposed District

This redistricting plan includes all or portions of the below-listed cities and unincorporated communities in the Proposed District.

BENCHMARK DISTRICT	PROPOSED DISTRICT	COMMUNITY
5	5	Bradbury
5	5	Burbank
5	5	Claremont
5	5	Covina
5	5	Duarte
5	5	Glendale
5	5	Glendora
5	5	La Canada Flintridge
5	5	La Verne
5	5	LACity - Canoga Park*
5	5	LACity - Chatsworth
5	5	LACity - Chatsworth Village
5	5	LACity - Granada Hills*
5	5	LACity - Hansen Dam*
5	5	LACity - Lake View Terrace*
5	5	LACity - Northridge*
5	5	LACity - Porter Ranch
5	5	LACity - Shadow Hills
5	5	LACity - Sun Valley*
5	5	LACity - Sunland
5	5	LACity - Sylmar*
5	5	LACity - Tujunga
5	5	LACity - Westhills*
5	5	LACounty - Acton
5	5	LACounty - Agua Dulce
5	5	LACounty - Altadena
5	5	LACounty - Angeles National Forest
5	5	LACounty - Arcadia
5	5	LACounty - Bradbury
5	5	LACounty - Canoga Park
5	5	LACounty - Canyon Country
5	5	LACounty - Castaic/Lake Hughes
5	5	LACounty - Castaic/Val Verde
5	5	LACounty - Charter Oak Islands
5	5	LACounty - Chatsworth
5	5	LACounty - Claremont*
5	5	LACounty - Covina
5	5	LACounty - Covina Islands*
5	5	LACounty - Del Sur
5	5	LACounty - East San Gabriel
5	5	LACounty - El Monte*
5	5	LACounty - Glendora
5	5	LACounty - Hi Vista
5	5	LACounty - Kagel Canyon
5	5	LACounty - Kinneloa Mesa
5	5	LACounty - La Crescenta/Montrose
5	5	LACounty - La Verne
5	5	LACounty - Lake Hughes
5	5	LACounty - Lake Los Angeles
5	5	LACounty - Leona Valley
5	5	LACounty - Littlerock
5	5	LACounty - Llano
5	5	LACounty - Monrovia
5	5	LACounty - Newhall
5	5	LACounty - North East San Gabriel
5	5	LACounty - North Lancaster
5	5	LACounty - Pearblossom
5	5	LACounty - Pomona
5	5	LACounty - Quartz Hill
5	5	LACounty - Roosevelt
5	5	LACounty - San Dimas
5	5	LACounty - San Pasqual
5	5	LACounty - South Antelope Valley
5	5	LACounty - Stevenson Ranch
5	5	Lancaster
5	5	Monrovia
5	5	Palmdale
5	5	Pasadena
5	5	San Dimas
5	5	San Gabriel
5	5	San Marino
5	5	Santa Clarita

* Communities that are in multiple Supervisorial Districts are marked with an asterisk.

Communities & Proposed District Assignments List: By Proposed District

This redistricting plan includes all or portions of the below-listed cities and unincorporated communities in the Proposed District.

BENCHMARK DISTRICT	PROPOSED DISTRICT	COMMUNITY
5	5	Sierra Madre
5	5	South Pasadena
5	5	Temple City

BENCHMARK DISTRICT	PROPOSED DISTRICT	COMMUNITY

* Communities that are in multiple Supervisorial Districts are marked with an asterisk.

County Facilities Proposed District Assignments List: Countywide

The below-listed County facilities are located within the indicated Proposed districts and 2010 Census Tracts.

FACILITY GROUP	NAME	ADDRESS	CITY	BENCHMARK DISTRICT	PROPOSED DISTRICT	CENSUS TRACT
Airports	BRACKETT FIELD	1615 W MCKINLEY AVE	LA VERNE	5	5	4013.04
Airports	COMPTON AIRPORT	901 W ALONDRA BLVD	COMPTON	2	2	5429.00
Airports	EL MONTE AIRPORT	4233 N SANTA ANITA AVE	EL MONTE	1	1	4324.02
Airports	FOX AIRFIELD	4555 W AVE G	LANCASTER	5	5	9009.00
Airports	WHITEMAN AIRPORT	12653 OSBORNE ST	PACOIMA	3	3	1047.04
Botanic Gardens	DESCANSO GARDENS	1418 DESCANSO DR	LA CANADA FLINTRIDGE	5	5	4607.00
Botanic Gardens	LOS ANGELES COUNTY ARBORTEUM	301 N BALDWIN AVE	ARCADIA	5	5	4307.01
Botanic Gardens	SOUTH COAST BOTANIC GARDEN	26300 CRENSHAW BLVD	PALOS VERDES PENINSULA	4	4	6702.01
Botanic Gardens	VIRGINIA ROBINSON GARDENS	1008 ELDEN WAY	BEVERLY HILLS	3	3	7007.00
Comprehensive Health Center	DHS-EDWARD ROYBAL COMPREHENSIVE HEALTH CENTER	245 S FETTERLY AVE	EAST LOS ANGELES	1	1	5304.00
Comprehensive Health Center	DHS-EL MONTE COMPREHENSIVE HEALTH CENTER	10953 RAMONA BLVD	EL MONTE	1	1	4327.00
Comprehensive Health Center	DHS-H CLAUDE HUDSON COMPREHENSIVE HEALTH CTR	2829 S GRAND AVE	LOS ANGELES	1	1	2246.00
Comprehensive Health Center	DHS-H H HUMPHREY COMPREHENSIVE HEALTH CENTER	5850 S MAIN ST	LOS ANGELES	2	2	2392.02
Comprehensive Health Center	DHS-LONG BEACH COMPREHENSIVE HEALTH CENTER	1333 CHESTNUT AVE	LONG BEACH	4	4	5754.01
Comprehensive Health Center	DHS-MID VALLEY COMPREHENSIVE HEALTH CENTER	8121 VAN NUYS BLVD	PANORAMA CITY	3	3	1200.20
County Complexes	ANTELOPE VALLEY ADMINISTRATIVE CENTER	251 E AVE K-6	LANCASTER	5	5	9005.04
County Complexes	BELLFLOWER CIVIC CENTER	9945 FLOWER ST	BELLFLOWER	4	4	5542.04
County Complexes	COMPTON CIVIC CENTER	200 W COMPTON BLVD	COMPTON	2	2	5425.02
County Complexes	CULVER CITY REGIONAL ASSESSOR'S OFFICE AND LIBRARY	4909 OVERLAND AVE	CULVER CITY	2	2	7027.00
County Complexes	DOWNEY/RANCHO COMPLEX	7400 E IMPERIAL HWY	DOWNEY	4	4	5516.00
County Complexes	DPW HEADQUARTERS COMPLEX	900 S FREMONT AVE	ALHAMBRA	5	5	4808.02
County Complexes	EAST LOS ANGELES CIVIC CENTER	214 S FETTERLY AVE	EAST LOS ANGELES	1	1	5304.00
County Complexes	EASTERN AVENUE COMPLEX	11000 N EASTERN AVE	LOS ANGELES	1	1	5306.02
County Complexes	EL MONTE CIVIC CENTER	11234 VALLEY BLVD	EL MONTE	1	1	4332.00
County Complexes	FERGUSON COMPLEX	5555 FERGUSON DR	CITY OF COMMERCE	1	1	5323.03
County Complexes	HALL OF JUSTICE	211 W TEMPLE ST	LOS ANGELES	1	1	2074.00
County Complexes	LAWNDALE CIVIC CENTER	14616 GREVILLEA AVE	LAWNDALE	2	2	6039.00
County Complexes	LENNOX ADMINISTRATIVE CENTER	10828 S CONDON AVE	LENNOX	2	2	6016.00
County Complexes	LESAGE COMPLEX	510 S VERMONT AVE	LOS ANGELES	2	2	2111.20
County Complexes	LOMITA ADMINISTRATIVE CENTER	24320 NARBONNE AVE	LOMITA	4	4	6700.01
County Complexes	LOS ANGELES CIVIC CENTER	500 W TEMPLE ST	LOS ANGELES	1	1	2074.00
County Complexes	MALIBU ADMINISTRATIVE CENTER	23519 W CIVIC CENTER WAY	MALIBU	3	3	8005.04
County Complexes	MARINA DEL REY	13851 FIJI WAY	MARINA DEL REY	4	4	7029.01
County Complexes	MONROVIA CIVIC CENTER	300 W MAPLE AVE	MONROVIA	5	5	4309.01
County Complexes	NORWALK CIVIC CENTER	12720 NORWALK BLVD	NORWALK	4	4	5523.01
County Complexes	POMONA CIVIC CENTER	350 W MISSION BLVD	POMONA	1	1	4088.00
County Complexes	SANTA CLARITA ADMINISTRATIVE CENTER	23743 W VALENCIA BLVD	SANTA CLARITA	5	5	9203.29
County Complexes	SHERIFF'S HEADQUARTERS COMPLEX	4700 W RAMONA BLVD	MONTEREY PARK	1	1	4820.01
County Complexes	SOUTH EL MONTE CIVIC CENTER	1430 N CENTRAL AVE	SOUTH EL MONTE	1	1	4337.00
County Complexes	SOUTH LA COUNTY ADMINISTRATIVE CENTER	8300 S VERMONT AVE	LOS ANGELES	2	2	2383.20
County Complexes	THE ADAMS & GRAND COMPLEX	2615 S GRAND AVE	LOS ANGELES	1	1	2246.00
County Complexes	VAN NUYS CIVIC CENTER	14400 ERWIN ST MALL	VAN NUYS	3	3	1282.10
County Complexes	WEST COVINA CIVIC CENTER	1427 WEST COVINA PKWY	WEST COVINA	5	1	4067.02
County Complexes	WEST HOLLYWOOD CIVIC CENTER	619 N SAN VICENTE BLVD	WEST HOLLYWOOD	3	3	7004.00
County Complexes	WHITTIER CIVIC CENTER	7621 S PAINTER AVE	WHITTIER	4	4	5018.04

County Facilities Proposed District Assignments List: Countywide

The below-listed County facilities are located within the indicated Proposed districts and 2010 Census Tracts.

FACILITY GROUP	NAME	ADDRESS	CITY	BENCHMARK DISTRICT	PROPOSED DISTRICT	CENSUS TRACT
Courts	ALFRED J MC COURTNEY JUVENILE JUSTICE CENTER	1040 W AVE J	LANCASTER	5	5	9007.03
Courts	ALHAMBRA COURTHOUSE	150 W COMMONWEALTH AVE	ALHAMBRA	5	5	4810.01
Courts	BELLFLOWER COURTHOUSE	10025 E FLOWER ST	BELLFLOWER	4	4	5542.04
Courts	BEVERLY HILLS COURTHOUSE	9355 BURTON WAY	BEVERLY HILLS	3	3	7008.01
Courts	BURBANK COURTHOUSE	300 E OLIVE AVE	BURBANK	5	5	3107.02
Courts	CATALINA COURTHOUSE	215 SUMNER AVE	AVALON	4	4	5990.00
Courts	CENTRAL ARRAIGNMENT COURTHOUSE	429 BAUCHET ST	LOS ANGELES	1	1	2060.20
Courts	CENTRAL CIVIL WEST COURTHOUSE	600 S COMMONWEALTH AVE	LOS ANGELES	2	2	2111.20
Courts	CHATSWORTH COURTHOUSE	9425 PENFIELD AVE	CHATSWORTH	5	5	1133.03
Courts	CLARA SHORTRIDGE FOLTZ CRIMINAL JUSTICE CENTER	210 W TEMPLE ST	LOS ANGELES	1	1	2074.00
Courts	COMPTON COURTHOUSE	200 W COMPTON BLVD	COMPTON	2	2	5425.02
Courts	DAVID V KENYON JUVENILE JUSTICE CENTER	7625 S CENTRAL AVE	LOS ANGELES	2	2	2395.02
Courts	DOWNEY COURTHOUSE	7500 E IMPERIAL HWY	DOWNEY	4	4	5516.00
Courts	EAST LOS ANGELES COURTHOUSE	4848 E CIVIC CENTER WAY	EAST LOS ANGELES	1	1	5304.00
Courts	EAST LOS ANGELES COURTHOUSE	214 S FETTERLY AVE	EAST LOS ANGELES	1	1	5304.00
Courts	EDMUND EDELMAN CHILDREN'S COURT	201 CENTRE PLAZA DR	MONTEREY PARK	1	1	4820.01
Courts	EL MONTE COURTHOUSE	11234 E VALLEY BLVD	EL MONTE	1	1	4332.00
Courts	GLENDALE COURTHOUSE	600 E BROADWAY	GLENDALE	5	5	3022.01
Courts	HOLLYWOOD COURTHOUSE	5925 HOLLYWOOD BLVD	HOLLYWOOD	3	3	1910.00
Courts	HUNTINGTON PARK COURTHOUSE	6548 MILES AVE	HUNTINGTON PARK	1	1	5331.06
Courts	INGLEWOOD COURTHOUSE	1 REGENT ST	INGLEWOOD	2	2	6012.11
Courts	INGLEWOOD JUVENILE COURT	110 E REGENT ST	INGLEWOOD	2	2	6012.11
Courts	LANCASTER JUVENILE COURTHOUSE	1000 W AVENUE J	LANCASTER	5	5	9007.03
Courts	LONG BEACH COURTHOUSE	415 W OCEAN BLVD	LONG BEACH	4	4	5760.01
Courts	LOS ANGELES AIRPORT COURTHOUSE	11701 S LA CIENEGA BLVD	LOS ANGELES	2	2	6022.00
Courts	LOS PADRINOS-JUVENILE COURT-1	7281 E QUILL DR	DOWNEY	4	4	5515.01
Courts	MALIBU ADMINISTRATIVE CENTER AND COURTHOUSE	23519 W CIVIC CENTER WAY	MALIBU	3	3	8005.04
Courts	MENTAL HEALTH COURTHOUSE	1150 N SAN FERNANDO RD	LOS ANGELES	1	1	1853.20
Courts	METROPOLITAN COURTHOUSE	1945 S HILL ST	LOS ANGELES	1	1	2240.20
Courts	MICHAEL ANTONOVICH ANTELOPE VALLEY COURTHOUSE	42011 4TH ST W	LANCASTER	5	5	9007.04
Courts	MICHAEL ANTONOVICH ANTELOPE VALLEY COURTHOUSE	421 W AVENUE M	LANCASTER	5	5	9007.04
Courts	NORTHEAST JUVENILE JUSTICE CENTER BUILDING-1	1601 EASTLAKE AVE	LOS ANGELES	1	1	2033.00
Courts	NORWALK COURTHOUSE	12720 NORWALK BLVD	NORWALK	4	4	5523.01
Courts	PASADENA COURTHOUSE	300 E WALNUT ST	PASADENA	5	5	4619.02
Courts	POMONA COURTHOUSE - NORTH	350 W MISSION BLVD	POMONA	1	1	4088.00
Courts	POMONA COURTHOUSE - SOUTH	400 CIVIC CENTER PLZA	POMONA	1	1	4088.00
Courts	REDONDO BEACH COURTHOUSE	117 W TORRANCE BLVD	REDONDO BEACH	4	4	6212.04
Courts	REDONDO BEACH COURTHOUSE-ANNEX	105 W TORRANCE BLVD	REDONDO BEACH	4	4	6212.04
Courts	SAN FERNANDO COURTHOUSE	900 3RD ST	SAN FERNANDO	3	3	3202.01
Courts	SAN PEDRO COURTHOUSE	505 S CENTRE ST	SAN PEDRO	4	4	2962.20
Courts	SAN PEDRO COURTHOUSE-ANNEX	638 S BEACON ST	SAN PEDRO	4	4	2962.20
Courts	SANTA CLARITA COURTHOUSE	23747 W VALENCIA BLVD	SANTA CLARITA	5	5	9203.29
Courts	SANTA MONICA COURTHOUSE	1725 MAIN ST	SANTA MONICA	3	3	7019.02
Courts	STANLEY MOSK COURTHOUSE	110 N GRAND AVE	LOS ANGELES	1	1	2074.00
Courts	STANLEY MOSK COURTHOUSE	111 N HILL ST	LOS ANGELES	1	1	2074.00
Courts	SYLMAR JUVENILE COURTHOUSE-1	16350 FILBERT ST	SYLMAR	3	3	1065.10
Courts	TORRANCE COURTHOUSE	825 MAPLE AVE	TORRANCE 9050	4	4	6504.01
Courts	TORRANCE COURTHOUSE ANNEX	3221 TORRANCE BLVD	TORRANCE	4	4	6504.01
Courts	VAN NUYS COURTHOUSE-EAST	6230 SYLMAR AVE	VAN NUYS	3	3	1282.10

County Facilities Proposed District Assignments List: Countywide

The below-listed County facilities are located within the indicated Proposed districts and 2010 Census Tracts.

FACILITY GROUP	NAME	ADDRESS	CITY	BENCHMARK DISTRICT	PROPOSED DISTRICT	CENSUS TRACT
Courts	VAN NUYS COURTHOUSE-WEST	14400 ERWIN ST	VAN NUYS	3	3	1282.10
Courts	WEST COVINA COURTHOUSE	1427 WEST COVINA PKWY	WEST COVINA	5	1	4067.02
Courts	WEST LOS ANGELES COURTHOUSE	1633 PURDUE AVE	WEST LOS ANGELES	3	3	2673.00
Courts	WHITTIER COURTHOUSE	7339 S PAINTER AVE	WHITTIER	4	4	5018.04
Cultural Centers	BOB HOPE PATRIOTIC HALL	1816 S FIGUEROA ST	LOS ANGELES	1	1	2240.20
Cultural Centers	FAIRPLEX	1101 W MCKINLEY AVE	POMONA	1	1	4022.00
Cultural Centers	GEORGE C. PAGE MUSEUM/HANCOCK PARK-LA BREA TAR PITS	5801 WILSHIRE BLVD	LOS ANGELES	3	3	2151.01
Cultural Centers	HOLLYWOOD BOWL	2301 N HIGHLAND AVE	HOLLYWOOD	3	3	1897.02
Cultural Centers	JOHN ANSON FORD THEATER	2580 CAHUENGA BLVD EAST	HOLLYWOOD	3	3	1897.01
Cultural Centers	LA PLAZA CULTURA Y ARTES	501 N MAIN ST	LOS ANGELES	1	1	2071.02
Cultural Centers	MUSEUM OF ART	5905 WILSHIRE BLVD	LOS ANGELES	3	3	2151.01
Cultural Centers	MUSEUM OF NATURAL HISTORY	900 EXPOSITION BLVD	LOS ANGELES	2	2	2312.20
Cultural Centers	MUSIC CENTER	135 N GRAND AVE	LOS ANGELES	1	1	2074.00
Cultural Centers	MUSIC-ANNEX BUILDING	301 N GRAND AVE	LOS ANGELES	1	1	2074.00
Equestrian Facilities	72ND ST STAGING AREA	7101-015-903	LONG BEACH	4	4	5702.02
Equestrian Facilities	CASA DEL CABALLERO-UNDEVELOPED	TANOBLE DR-5843-026-900	ALTADENA	5	5	4601.00
Equestrian Facilities	EATON CANYON STAGING AREA	2675 NEW YORK DRIVE	PASADENA	5	5	4612.00
Equestrian Facilities	HASLEY CANYON EQUESTRIAN CENTER	28400 INDUSTRY DRIVE	CASTAIC	5	5	9201.06
Equestrian Facilities	LARIO STAGING AREA	15701 FOOTHILL BLVD	AZUSA	1	1	4008.00
Equestrian Facilities	LINCOLN SPS STAGING AREA	600 W. LOMA ALTA DRIVE	ALTADENA	5	5	4603.01
Equestrian Facilities	LOS PINETOS STAGING AREA	14441 OLIVE VIEW DR	SYLMAR	5	5	1060.10
Equestrian Facilities	LYMAN STAGING AREA	1900 SCARBOROUGH LANE	SAN DIMAS	5	5	4037.03
Equestrian Facilities	MARSHALL CANYON STAGING AREA	6300 STEPHENS RANCH ROAD	LA VERNE	5	5	4002.05
Equestrian Facilities	SAN DIMAS STAGING AREA	1210 PASEO GRACIA	SAN DIMAS	5	5	4013.04
Equestrian Facilities	VALLEY CENTER STAGING AREA	1100 SOUTH VALLEY CENTER AVE	SAN DIMAS	5	5	4013.12
Equestrian Facilities	WORKMAN MILL RD STAGING AREA	3301 WORKMAN MILL RD	CITY OF INDUSTRY	4	4	4084.02
Golf Courses	ALONDRA GC	16400 S PRAIRIE AVE	LAWNDALE	2	2	6037.02
Golf Courses	ALTADENA GC	1456 E MENDOCINO ST	ALTADENA	5	5	4612.00
Golf Courses	CHESTER WASHINGTON GC	1930 W 120TH ST	LOS ANGELES	2	2	6027.00
Golf Courses	DIAMOND BAR GC	22751 E GOLDEN SPRINGS DR	DIAMOND BAR	4	4	4033.19
Golf Courses	EATON CANYON GC	1150 N SIERRA MADRE VILLA	PASADENA	5	5	4600.00
Golf Courses	EL CARISO GC	13100 ELDRIDGE ST	SYLMAR	3	3	1061.11
Golf Courses	KNOLLWOOD GC	12040 BALBOA BLVD	GRANADA HILLS	5	5	1066.45
Golf Courses	LA MIRADA GC	15501 E ALICANTE RD	LA MIRADA	4	4	5036.02
Golf Courses	LAKEWOOD GC	3101 E CARSON ST	LAKEWOOD	4	4	5713.00
Golf Courses	LOS AMIGOS GC	7295 E QUILL DR	DOWNEY	4	4	5515.01
Golf Courses	LOS VERDES GC	7000 W LOS VERDES DR	RANCHO PALOS VERDES	4	4	6704.16
Golf Courses	MAGGIE HATHAWAY GC	9637 S WESTERN AVE	LOS ANGELES	2	2	2380.00
Golf Courses	MARSHALL CANYON GC	6100 N STEPHENS RANCH RD	LA VERNE	5	5	4002.05
Golf Courses	MOUNTAIN MEADOWS GC	1875 FAIRPLEX DR	POMONA	1	1	4013.04
Golf Courses	SANTA ANITA GC	405 S SANTA ANITA AVE	ARCADIA	5	5	4307.21
Golf Courses	VICTORIA GC	340 E 192ND ST	CARSON	2	2	5434.00
Golf Courses	WHITTIER NARROWS GC	8640 E RUSH ST	ROSEMEAD	1	1	4824.02
Health Centers	DHS-ANTELOPE VALLEY HEALTH CENTER	335 E AVE K-6	LANCASTER	5	5	9005.04
Health Centers	DHS-BELLFLOWER HEALTH CENTER	10005 E FLOWER ST	BELLFLOWER	4	4	5542.04

County Facilities Proposed District Assignments List: Countywide

The below-listed County facilities are located within the indicated Proposed districts and 2010 Census Tracts.

FACILITY GROUP	NAME	ADDRESS	CITY	BENCHMARK DISTRICT	PROPOSED DISTRICT	CENSUS TRACT
Health Centers	DHS-CANOGA PARK HEALTH CENTER (P/PP SITE)	7107 REMMET AVE	CANOGA PARK	3	3	1345.20
Health Centers	DHS-DOLLARHIDE HEALTH CENTER	1108 N OLEANDER AVE	COMPTON	2	2	5426.01
Health Centers	DHS-FAMILY MEDICAL CENTER	1403 LOMITA BLVD	HARBOR CITY	4	4	2933.02
Health Centers	DHS-HAWAIIAN GARDENS HEALTH CENTER	22310 WARDHAM AVE	HAWAIIAN GARDENS	4	4	5552.12
Health Centers	DHS-LA PUENTE HEALTH CENTER	15930 E CENTRAL AVE	LA PUENTE	1	1	4077.02
Health Centers	DHS-LAKE LOS ANGELES COMMUNITY CLINIC	16921 E. AVE O, SPACE G	PALMDALE	5	5	9001.03
Health Centers	DHS-LITTLEROCK COMMUNITY CLINIC	8201 PEARBLOSSOM HWY	LITTLEROCK	5	5	9100.02
Health Centers	DHS-SAN FERNANDO HEALTH CENTER (NEW)	1212 PICO ST	SAN FERNANDO	3	3	3203.00
Health Centers	DHS-SOUTH EAST VALLEY HEALTH CORP (P/PP SITE)	23763 VALENCIA BLVD	VALENCIA	5	5	9203.29
Health Centers	DHS-SOUTHVALLEY HEALTH CENTER	38350 40TH ST	PALMDALE	5	5	9107.11
Health Centers	DHS-SUN VALLEY HEALTH CENTER (P/PP SITE)	7223 N FAIR AVE	SUN VALLEY	3	3	1230.10
Health Centers	DHS-THE LEAVEY CENTER (P/PP SITE)	512-522 S SAN PEDRO ST	LOS ANGELES	2	2	2063.00
Health Centers	DHS-WILMINGTON PUBLIC HEALTH CENTER	1325 BROAD AVE	WILMINGTON	4	4	2946.10
Health Centers	DPH-CURTIS TUCKER PUBLIC HEALTH CENTER	123 W MANCHESTER BLVD	INGLEWOOD	2	2	6012.11
Health Centers	HIGH DESERT-EASY STREET REHABILITATION CLINIC	44900 N 60TH ST W	LANCASTER	5	5	9010.03
Health Centers	HIGH DESERT-GLENCHUR CLINIC	45120 N 60TH ST W	LANCASTER	5	5	9010.03
Health Centers	PH-BURBANK HEALTH CENTER	1101 W MAGNOLIA BLVD	BURBANK	5	5	3108.00
Health Centers	PH-CENTRAL PUBLIC HEALTH CENTER	241 N FIGUEROA ST	LOS ANGELES	1	1	2074.00
Health Centers	PH-DR RUTH TEMPLE PUBLIC HEALTH CENTER	3834 S WESTERN AVE	LOS ANGELES	2	2	2313.00
Health Centers	PH-GLENDALE PUBLIC HEALTH CENTER	501 N GLENDALE AVE	GLENDALE	5	5	3019.00
Health Centers	PH-HOLLYWOOD/ WILSHIRE PUBLIC HEALTH CENTER	5205 MELROSE AVE	LOS ANGELES	3	3	1917.10
Health Centers	PH-MONROVIA PUBLIC HEALTH CENTER	330 W MAPLE AVE	MONROVIA	5	5	4309.01
Health Centers	PH-PACOIMA PUBLIC HEALTH CENTER	13300 VAN NUYS BLVD	PACOIMA	3	3	1046.10
Health Centers	PH-POMONA PUBLIC HEALTH CENTER	750 S PARK AVE	POMONA	1	1	4088.00
Health Centers	PH-SOUTH BAY DIST/SAN PEDRO HEALTH CTR (P/PP)	122 W 8TH ST	SAN PEDRO	4	4	2971.10
Health Centers	PH-SOUTH PUBLIC HEALTH CENTER	1522 E 102ND ST	LOS ANGELES	2	2	2423.00
Health Centers	PH-TORRANCE PUBLIC HEALTH CENTER	2300 W CARSON ST	TORRANCE	4	4	6509.02
Health Centers	PH-WEST HOLLYWOOD AIDS CENTER	621 N SAN VICENTE	WEST HOLLYWOOD	3	3	7004.00
Health Centers	PH-WHITTIER PUBLIC HEALTH CENTER	7643 S PAINTER AVE	WHITTIER	4	4	5018.04
Health Centers	PH-YVONNE BURKE/VENICE FAMILY HEALTH CENTER	2509 W PICO BLVD	SANTA MONICA	3	3	7018.01
Jails/Detention Facilities	BARRY J. NIDORF JUV HALL	16350 FILBERT ST	SYLMAR	3	3	1065.10
Jails/Detention Facilities	CAMP AFFLERBAUGH	6631 N STEPHENS RANCH RD	LA VERNE	5	5	4002.05
Jails/Detention Facilities	CAMP GLENN ROCKEY	1900 N SYCAMORE CANYON RD	SAN DIMAS	5	5	4004.03
Jails/Detention Facilities	CAMP GONZALES	1301 N LAS VIRGENES RD	CALABASAS	3	3	8003.30
Jails/Detention Facilities	CAMP HOLTON (TEMPORARILY CLOSED)	12653 N LITTLE TUJUNGA CANYON RD	SAN FERNANDO	5	5	9302.00
Jails/Detention Facilities	CAMP KILPATRICK	427 S ENCINAL CANYON RD	MALIBU	3	3	8004.06
Jails/Detention Facilities	CAMP LOUIS ROUTH (TEMPORARILY CLOSED)	12500 BIG TUJUNGA CANYON RD	TUJUNGA	5	5	9800.26
Jails/Detention Facilities	CAMP MENDENHALL	42230 N LAKE HUGHES RD	LAKE HUGHES	5	5	9201.02
Jails/Detention Facilities	CAMP MILLER	433 S. ENCINAL CANYON RD	MALIBU	3	3	8004.06
Jails/Detention Facilities	CAMP MUNZ	42220 N LAKE HUGHES RD	LAKE HUGHES	5	5	9201.02
Jails/Detention Facilities	CAMP PAIGE	6601 N STEPHENS RANCH RD	LA VERNE	5	5	4002.05
Jails/Detention Facilities	CAMP SCOTT	28700 N BOUQUET CANYON RD	SANTA CLARITA	5	5	9200.32
Jails/Detention Facilities	CAMP SCUDDER	28750 N BOUQUET CANYON RD	SANTA CLARITA	5	5	9200.32
Jails/Detention Facilities	CENTRAL JUVENILE HALL	1605 EASTLAKE AVE	LOS ANGELES	1	1	2033.00
Jails/Detention Facilities	CENTURY REGIONAL DETENTION FACILITY	11705 S ALAMEDA ST	LYNWOOD	2	2	5405.01
Jails/Detention Facilities	CHALLENGER MEMORIAL YOUTH CENTER	5300 W AVENUE I	LANCASTER	5	5	9010.03
Jails/Detention Facilities	DOROTHY KIRBY CENTER	1500 S MCDONNELL AVE	COMMERCE	1	1	5315.02
Jails/Detention Facilities	LOS PADRINOS JUVENILE HALL	7285 QUILL DR	DOWNEY	4	4	5515.01

County Facilities Proposed District Assignments List: Countywide

The below-listed County facilities are located within the indicated Proposed districts and 2010 Census Tracts.

FACILITY GROUP	NAME	ADDRESS	CITY	BENCHMARK DISTRICT	PROPOSED DISTRICT	CENSUS TRACT
Jails/Detention Facilities	MEN'S CENTRAL JAIL	441 BAUCHET ST	LOS ANGELES	1	1	2060.20
Jails/Detention Facilities	MIRA LOMA DETENTION FACILITY	45100 N 60TH ST W	LANCASTER	5	5	9010.03
Jails/Detention Facilities	NORTH COUNTY CORRECTIONAL FACILITY	29340 THE OLD RD	CASTAIC	5	5	9201.06
Jails/Detention Facilities	PITCHESS DETENTION CENTER EAST FACILITY	29310 THE OLD ROAD	CASTAIC	5	5	9201.06
Jails/Detention Facilities	PITCHESS DETENTION CENTER NORTH FACILITY	29320 THE OLD ROAD	CASTAIC	5	5	9201.06
Jails/Detention Facilities	PITCHESS DETENTION CENTER SOUTH FACILITY	29330 THE OLD ROAD	CASTAIC	5	5	9201.06
Jails/Detention Facilities	TWIN TOWERS CORRECTIONAL FACILITY	450 BAUCHET ST	LOS ANGELES	1	1	2060.20
Local Parks	ACTON PARK	3751 SYRACUSE AVE	ACTION	5	5	9108.05
Local Parks	ADVENTURE PARK	10130 S GUNN AVE	WHITTIER	4	4	5032.02
Local Parks	ALLEN J MARTIN PARK	14830 E GIORDANO ST	LA PUENTE	1	1	4073.02
Local Parks	AMIGO PARK	8700 S JUAREZ AVE	WHITTIER	1	1	5004.03
Local Parks	ATHENS PARK	12603 S BROADWAY	LOS ANGELES	2	2	5409.01
Local Parks	ATLANTIC AVENUE PARK	570 S ATLANTIC AVE	EAST LOS ANGELES	1	1	5303.01
Local Parks	AVOCADO HEIGHTS PARK	14105 DON JULIAN RD	BASSETT	1	1	4082.02
Local Parks	BASSETT PARK	510 N VINELAND AVE	LA PUENTE	1	1	4070.02
Local Parks	BILL BLEVINS PARK	19500 WINDROSE DR	ROWLAND HEIGHTS	4	4	4087.03
Local Parks	BODGER PARK	14900 S YUKON AVE	HAWTHORNE	2	2	6037.04
Local Parks	CAROLYN ROSAS PARK	18500 FARJARDO ST	ROWLAND HEIGHTS	4	4	4087.23
Local Parks	CHARLES WHITE PARK	77 MOUNTAIN VIEW ST	ALTADENA	5	5	4610.00
Local Parks	CHARTER OAK PARK	20261 E COVINA BLVD	COVINA	5	5	4038.01
Local Parks	CITY TERRACE PARK	1126 N HAZARD AVE	EAST LOS ANGELES	1	1	5309.02
Local Parks	COL. LEON H. WASHINGTON PARK	8908 S MAIE AVE	LOS ANGELES	2	2	5352.00
Local Parks	COPPERHILL PARK	COPPER HILL RD & DEER SPRINGS DR	SANTA CLARITA	5	5	9200.20
Local Parks	COUNTRYWOOD PARK	16817 E COPPER HILL RD	HACIENDA HEIGHTS	4	4	4086.28
Local Parks	DALTON PARK	18867 E ARMSTEAD ST	AZUSA	1	1	4040.00
Local Parks	DEL AIRE PARK	12601 S ISIS AVE	HAWTHORNE	2	2	6022.00
Local Parks	DEL VALLE PARK	28201 W SLOAN CANYON RD	CASTAIC	5	5	9201.04
Local Parks	DEXTER PARK	11053 N TRAIL RD	SAN FERNANDO	5	5	1041.24
Local Parks	EAST RANCHO DOMINGUEZ PARK	15116 SOUTH ATLANTIC AVE	COMPTON	2	2	5421.06
Local Parks	EASTSIDE ED HEREDIA BOXING CLUB	5127 E OLYMPIC BLVD	EAST LOS ANGELES	1	1	5317.02
Local Parks	EL PARQUE NUESTRO	1675 GAGE AVE	LOS ANGELES	1	1	5330.01
Local Parks	ENTERPRISE PARK	13055 CLOVIS AVE	LOS ANGELES	2	2	5408.00
Local Parks	EUGENE A. OBREGON PARK	4021 E 1ST ST	EAST LOS ANGELES	1	1	5310.00
Local Parks	EVERETT MARTIN PARK	35548 N 92ND ST E	LITTLEROCK	5	5	9100.02
Local Parks	FAIR OAKS PARK	17468 HONEY MAPLE ST	SANTA CLARITA	5	5	9200.43
Local Parks	FARNSWORTH PARK	568 E MOUNT CURVE AVE	ALTADENA	5	5	4602.00
Local Parks	FRANKLIN D. ROOSEVELT PARK	7600 GRAHAM AVE	LOS ANGELES	1	1	5349.00
Local Parks	GEORGE LANE PARK	5520 W AVE L-8	QUARTZ HILL	5	5	9011.01
Local Parks	GEORGE WASHINGTON CARVER PARK	1400 E 118TH ST	LOS ANGELES	2	2	5407.00
Local Parks	GLORIA HEER PARK	18109 E GALLINETA ST	ROWLAND HEIGHTS	4	4	4086.27
Local Parks	HASLEY CANYON PARK	28700 QUINCY ST	CASTAIC	5	5	9201.18
Local Parks	HELEN KELLER PARK	1045 W 126TH ST	LOS ANGELES	2	2	6028.02
Local Parks	HIGHLAND CAMROSE-PICNIC AREA	2101 N HIGHLAND AVE	HOLLYWOOD	3	3	1897.02
Local Parks	JACKIE ROBINSON PARK	8773 E AVE R	LITTLEROCK	5	5	9100.01
Local Parks	JAKE KUREDJIAN PARK	25265 PICO CANYON ROAD	STEVENSON RANCH	5	5	9203.26
Local Parks	LADERA PARK	6027 LADERA PARK AVE	LOS ANGELES	2	2	7031.00
Local Parks	LENNOX PARK	10828 S CONDON AVE	LENNOX	2	2	6016.00
Local Parks	LOMA ALTA PARK	3330 N LINCOLN AVE	ALTADENA	5	5	4603.01

County Facilities Proposed District Assignments List: Countywide

The below-listed County facilities are located within the indicated Proposed districts and 2010 Census Tracts.

FACILITY GROUP	NAME	ADDRESS	CITY	BENCHMARK DISTRICT	PROPOSED DISTRICT	CENSUS TRACT
Local Parks	LOS ROBLES PARK	14906 E LOS ROBLES AVE	HACIENDA HEIGHTS	4	4	4084.02
Local Parks	MANZANITA PARK	1747 S KWIS AVE	HACIENDA HEIGHTS	4	4	4085.05
Local Parks	MARY MCLEOD BETHUNE PARK	1244 E 61ST ST	LOS ANGELES	2	2	5328.00
Local Parks	MAYBERRY PARK	13201 E MEYER RD	WHITTIER	1	4	5030.00
Local Parks	MICHILLINDA PARK	3800 MICHILLINDA DR	PASADENA	5	5	4631.01
Local Parks	MIRA VISTA MINI PARK	ORANGEDALE AVE AND MIRA VISTA AVE	GLENDALE	5	5	3005.02
Local Parks	MONA PARK	2291 E 121ST ST	COMPTON	2	2	5406.00
Local Parks	MONTEITH PARK (VIEW PARK TRIANGLE)	3700 MONTEITH DR	LOS ANGELES	2	2	7032.00
Local Parks	MONUMENT PARK	800 E ALTADENA DR	ALTADENA	5	5	4602.00
Local Parks	PAMELA PARK	2236 GOODALL AVE	DUARTE	5	5	4312.00
Local Parks	PARK LEARNING GROVE COUNT PARK	1123 W 223RD ST	TORRANCE	2	2	5435.03
Local Parks	PARQUE DE LOS SUENOS	1333 S. BONNIE BEACH PL	LOS ANGELES	1	1	5313.02
Local Parks	PEARBLOSSOM PARK	33922 N 121ST ST E	PEARBLOSSOM	5	5	9110.01
Local Parks	PECK ROAD WATER CONSERVATION PARK	5401 N PECK RD	ARCADIA	5	5	4315.00
Local Parks	PEPPERBROOK PARK	1701 COUNTRYWOOD AVE	HACIENDA HEIGHTS	4	4	4086.24
Local Parks	PICKENS CANYON PARK	2391 WEST FOOTHILL BLVD	LA CRESCENTA	5	5	4606.00
Local Parks	PICO CANYON PARK	25600 PICO CANYON RD	STEVENSON RANCH	5	5	9203.26
Local Parks	PIONEER PARK	AVE J & 106TH ST WEST	LANCASTER	5	5	9012.05
Local Parks	PLACERITA CANYON PARK	19152 PLACERITA CANYON RD	NEWHALL	5	5	9302.00
Local Parks	REUBEN F. SALAZAR MEMORIAL PARK	3864 E WHITTIER BLVD	EAST LOS ANGELES	1	1	5313.01
Local Parks	RIMGROVE PARK	747 N RIMGROVE DR	VALINDA	1	1	4078.01
Local Parks	ROWLAND HEIGHTS PARK	1500 S BANIDA AVE	ROWLAND HEIGHTS	4	4	4082.12
Local Parks	ROY CAMPANELLA PARK	14812 STANFORD AVE	COMPTON	2	2	5411.00
Local Parks	RUEBEN INGOLD PARKWAY	4400 MOUNT VERNON DR	LOS ANGELES	2	2	7031.00
Local Parks	SAN ANGELO PARK	245 S SAN ANGELO AVE	BASSETT	1	1	4083.01
Local Parks	SANTA CATALINA ISLAND INTERPRETIVE CENTER	1202 AVALON CANYON RD	AVALON	4	4	5991.00
Local Parks	SAYBROOK PARK	6300 E NORTHSIDE DR	EAST LOS ANGELES	1	1	5319.02
Local Parks	SORENSEN PARK	11419 ROSEHEDGE DR	WHITTIER	1	1	5010.02
Local Parks	STEINMETZ PARK	1545 S STIMSON AVE	HACIENDA HEIGHTS	4	4	4086.31
Local Parks	STEPHEN SORENSON PARK	16801 EAST AVENUE P LAKE	LOS ANGELES	1	1	5010.02
Local Parks	SUNSHINE PARK	515 S DEEPMEAD AVE	LA PUENTE	1	1	4081.40
Local Parks	TESORO ADOBE HISTORIC PARK	29350 AVENIDA RANCHO TESORO	VALENCIA	5	5	9201.02
Local Parks	THOMAS BURTON PARK	16490 SANTA BIANCA DR	HACIENDA HEIGHTS	4	4	4086.24
Local Parks	TRAILVIEW PARK	2625 S SALEROSO DR	ROWLAND HEIGHTS	4	4	4086.27
Local Parks	TWO STRIKE PARK	5107 ROSEMONT AVE	LA CRESCENTA	5	5	3001.00
Local Parks	VALLEYDALE PARK	5525 N LARK ELLEN AVE	AZUSA	1	1	4045.01
Local Parks	VASQUEZ ROCKS PARK	10700 W ESCONDIDO CANYON RD	AGUA DULCE	5	5	9108.13
Local Parks	VETERAN'S MEMORIAL PARK	13000 SAYRE ST	SYLMAR	3	3	1061.11
Local Parks	WALNUT NATURE PARK	2642 OLIVE ST	WALNUT PARK	1	1	5348.03
Local Parks	WEST CREEK PARK	24247 VILLAGE CIRCLE	VALENCIA	5	5	9201.08
Local Parks	WOODS AVENUE PARK	PARKWAY- 5245-001-901, 5245-012-900	EAST LOS ANGELES	1	1	5317.02
Medical Centers	HARBOR-UCLA MEDICAL CENTER	1000 W CARSON ST	TORRANCE	2	2	5435.03
Medical Centers	HIGH DESERT HOSPITAL	45153 N 60TH ST W	LANCASTER	5	5	9012.05
Medical Centers	LAC/USC MEDICAL CENTER	1200 N STATE ST	LOS ANGELES	1	1	2033.00
Medical Centers	ML KING/DREW MEDICAL CENTER	12021 S WILMINGTON AVE	LOS ANGELES	2	2	5407.00
Medical Centers	OLIVE VIEW MEDICAL CENTER	14445 OLIVE VIEW DR	SYLMAR	5	5	1060.10
Medical Centers	RANCHO LOS AMIGOS MEDICAL CENTER	7601 E IMPERIAL HWY	DOWNEY	4	4	5516.00

County Facilities Proposed District Assignments List: Countywide

The below-listed County facilities are located within the indicated Proposed districts and 2010 Census Tracts.

FACILITY GROUP	NAME	ADDRESS	CITY	BENCHMARK DISTRICT	PROPOSED DISTRICT	CENSUS TRACT
Natural Areas	ACTON WASH SANCTUARY			5	5	9108.05
Natural Areas	ALPINE BUTTE WILDLIFE SANCTUARY	E AVE O - 3078-019-900	LAKE LOS ANGELES	5	5	9100.01
Natural Areas	BIG ROCK CREEK WILDLIFE SANCTUARY	3078-017-900		5	5	9100.01
Natural Areas	BLALOCK SANCTUARY	VALYERMO RD - 3037-028-900	LONGVIEW	5	5	9110.01
Natural Areas	BUTTE VALLEY WILDFLOWER SANCTUARY	E AVE I - 3082-024-900, 3350-021-900, 3	LANCASTER	5	5	9001.02
Natural Areas	CARL GERHARDY WILDLIFE SANCTUARY	3338-010-900, 3338-011-901	LANCASTER	5	5	9001.02
Natural Areas	DEVILS PUNCHBOWL NATURAL AREA	28000 DEVILS PUNCHBOWL RD	PEARBLOSSOM	5	5	9303.01
Natural Areas	EATON CANYON NATURAL AREA	1750 N ALTADENA DR	PASADENA	5	5	4601.00
Natural Areas	JACKRABBIT FLATS WILDLIFE SANCTUARY	E AVE T - 3039-020-901	LITTLEROCK	5	5	9100.02
Natural Areas	MESCAL WILDLIFE SANCTUARY	ANTELOPE HWY 138 - 3088-010-900, 3089-0	VALYERMO	5	5	9110.01
Natural Areas	PHACELIA WILDFLOWER SANCTUARY	200TH - 3318-012-900	HI VISTA	5	5	9001.02
Natural Areas	THEODORE PAYNE WILDLIFE SANCTUARY	223RD ST E - 3032-009-901, 3032-010-903	LLANO	5	5	9110.01
Natural Areas	TUJUNGA PONDS WILDLIFE SANCTUARY	2549-002-902	SUNLAND	5	5	9800.21
Public Libraries	PUBLIC LIBRARY-A C BILBREW LIBRARY	150 E EL SEGUNDO BLVD	LOS ANGELES	2	2	5409.02
Public Libraries	PUBLIC LIBRARY-ACTION/AGUA DULCE LIBRARY	33792 CROWN VALLEY RD	ACTION	5	5	9108.04
Public Libraries	PUBLIC LIBRARY-AGOURA HILLS LIBRARY	29901 LADYFACE CT	AGOURA HILLS	3	3	8003.26
Public Libraries	PUBLIC LIBRARY-ALONDRA	11949 E ALONDRA BLVD	NORWALK	4	4	5526.01
Public Libraries	PUBLIC LIBRARY-ANGELO M IACOBONI LIBRARY	4990 CLARK AVE	LAKEWOOD	4	4	5708.00
Public Libraries	PUBLIC LIBRARY-ANTHONY QUINN LIBRARY	3965 E CESAR CHAVEZ AVE	EAST LOS ANGELES	1	1	5309.02
Public Libraries	PUBLIC LIBRARY-ARTESIA	18722 S CLARKDALE AVE	ARTESIA	4	4	5549.00
Public Libraries	PUBLIC LIBRARY-AVALON	215 SUMNER AVE	AVALON	4	4	5990.00
Public Libraries	PUBLIC LIBRARY-BALDWIN PARK LIBRARY	4181 BALDWIN PARK BLVD	BALDWIN PARK	1	1	4051.02
Public Libraries	PUBLIC LIBRARY-BELL	4411 E GAGE AVE	BELL	1	1	5336.01
Public Libraries	PUBLIC LIBRARY-BELL GARDENS LIBRARY	7110 GARFIELD AVE	BELL GARDENS	1	1	5340.01
Public Libraries	PUBLIC LIBRARY-CANYON COUNTRY LIBRARY	18601 SOLEDAD CANYON RD	SANTA CLARITA	5	5	9200.35
Public Libraries	PUBLIC LIBRARY-CARSON REGIONAL LIBRARY	151 E CARSON ST	CARSON	2	2	5438.01
Public Libraries	PUBLIC LIBRARY-CASTAIC LIBRARY	27971 SLOAN CANYON RD	CASTAIC	5	5	9201.04
Public Libraries	PUBLIC LIBRARY-CHARTER OAK	20540 K ARROW HWY	COVINA	5	5	4038.02
Public Libraries	PUBLIC LIBRARY-CHET HOLIFIELD	1060 S GREENWOOD AVE	MONTEBELLO	1	1	5322.00
Public Libraries	PUBLIC LIBRARY-CITY TERRACE LIBRARY	4025 E CITY TERRACE DR	EAST LOS ANGELES	1	1	5308.02
Public Libraries	PUBLIC LIBRARY-CLAREMONT LIBRARY	208 N HARVARD AVE	CLAREMONT	5	5	4019.02
Public Libraries	PUBLIC LIBRARY-CLIFTON M BRAKENSIEK LIBRARY	9945 E FLOWER ST	BELLFLOWER	4	4	5542.04
Public Libraries	PUBLIC LIBRARY-COMPTON LIBRARY	240 W COMPTON BLVD	COMPTON	2	2	5425.02
Public Libraries	PUBLIC LIBRARY-CUDAHY	5218 SANTA ANA ST	CUDAHY	1	1	5343.02
Public Libraries	PUBLIC LIBRARY-CULVER CITY LIBRARY	4975 OVERLAND AVE	CULVER CITY	2	2	7027.00
Public Libraries	PUBLIC LIBRARY-DIAMOND BAR LIBRARY	1061 S GRAND AVE	DIAMOND BAR	4	4	4033.23
Public Libraries	PUBLIC LIBRARY-DR. MARTIN LUTHER KING, JR. LIBRARY	17906 S AVALON BLVD	CARSON	2	2	5433.21
Public Libraries	PUBLIC LIBRARY-DUARTE LIBRARY	1301 BUENA VISTA AVE	DUARTE	5	5	4301.01
Public Libraries	PUBLIC LIBRARY-EAST LOS ANGELES LIBRARY	4837 E 3RD ST	EAST LOS ANGELES	1	1	5304.00
Public Libraries	PUBLIC LIBRARY-EAST RANCHO DOMINGUEZ LIBRARY	4205 E COMPTON BLVD	EAST COMPTON	2	2	5421.03
Public Libraries	PUBLIC LIBRARY-EL CAMINO REAL	4264 E WHITTIER BLVD	LOS ANGELES	1	1	5313.01
Public Libraries	PUBLIC LIBRARY-EL MONTE	3224 TYLER AVE	EL MONTE	1	1	4332.00
Public Libraries	PUBLIC LIBRARY-FLORENCE	1610 E FLORENCE AVE	LOS ANGELES	2	2	5350.02
Public Libraries	PUBLIC LIBRARY-GARDENA/MAYME DEAR LIBRARY	1731 W GARDENA BLVD	GARDENA	2	2	6033.01
Public Libraries	PUBLIC LIBRARY-GEORGE NYE JR	6600 DEL AMO BLVD	LAKEWOOD	4	4	5710.00
Public Libraries	PUBLIC LIBRARY-GRAHAM	1900 E FIRESTONE BLVD	LOS ANGELES	1	1	5353.00
Public Libraries	PUBLIC LIBRARY-HACIENDA HEIGHTS LIBRARY	16010 E LA MONDE ST	HACIENDA HEIGHTS	4	4	4086.25
Public Libraries	PUBLIC LIBRARY-HAWAIIAN GARDENS	11940 E CARSON ST	#E, HAWAIIAN GARDENS	4	4	5552.11

County Facilities Proposed District Assignments List: Countywide

The below-listed County facilities are located within the indicated Proposed districts and 2010 Census Tracts.

FACILITY GROUP	NAME	ADDRESS	CITY	BENCHMARK DISTRICT	PROPOSED DISTRICT	CENSUS TRACT
Public Libraries	PUBLIC LIBRARY-HAWTHORNE LIBRARY	12700 S GREVILLEA AVE	HAWTHORNE	2	2	6021.06
Public Libraries	PUBLIC LIBRARY-HERMOSA BEACH LIBRARY	550 PIER AVE	HERMOSA BEACH	4	4	6211.04
Public Libraries	PUBLIC LIBRARY-HOLLYDALE	12000 S GARFIELD AVE	SOUTH GAT	1	1	5362.00
Public Libraries	PUBLIC LIBRARY-HUNTINGTON PARK LIBRARY	6518 MILES AVE	HUNTINGTON PARK	1	1	5331.06
Public Libraries	PUBLIC LIBRARY-LA CANADA FLNTRIDGE LIBRARY	4545 N OAKWOOD AVE	LA CANADA FLINTRIDGE	5	5	4605.02
Public Libraries	PUBLIC LIBRARY-LA CRESCENTA LIBRARY	2809 FOOTHILL BLVD	LA CRESCENTA	5	5	3002.00
Public Libraries	PUBLIC LIBRARY-LA MIRADA LIBRARY	13800 LA MIRADA BLVD	LA MIRADA	4	4	5036.02
Public Libraries	PUBLIC LIBRARY-LA PUENTE LIBRARY	15920 E CENTRAL AVE	LA PUENTE	1	1	4077.02
Public Libraries	PUBLIC LIBRARY-LA VERNE LIBRARY	3640 D ST	LA VERNE	5	5	4016.02
Public Libraries	PUBLIC LIBRARY-LAKE LOS ANGELES	16921 E AVENUE O	SUITE A, LAKE LOS ANGELES	5	5	9001.03
Public Libraries	PUBLIC LIBRARY-LANCASTER REGIONAL LIBRARY	601 W LANCASTER BLVD	LANCASTER	5	5	9008.06
Public Libraries	PUBLIC LIBRARY-LAWNDALAE	14615 BURIN AVE	LAWNDALE	2	2	6039.00
Public Libraries	PUBLIC LIBRARY-LELAND R WEAVER LIBRARY	4035 TWEEDY BLVD	SOUTH GATE	1	1	5359.01
Public Libraries	PUBLIC LIBRARY-LENNOX LIBRARY	4359 LENNOX BLVD	LENNOX	2	2	6018.02
Public Libraries	PUBLIC LIBRARY-LITTLEROCK	35119 80TH ST EAST	LITTLEROCK	5	5	9110.01
Public Libraries	PUBLIC LIBRARY-LIVE OAK	4153-55 E LIVE OAK AVE	ARCADIA	5	5	4314.00
Public Libraries	PUBLIC LIBRARY-LOMITA LIBRARY	24200 NARBONNE AVE	LOMITA	4	4	6700.01
Public Libraries	PUBLIC LIBRARY-LOS NIETOS	11644 E SLAUSON AVE	.WHITTIER	1	4	5023.02
Public Libraries	PUBLIC LIBRARY-LYNWOOD LIBRARY	11320 BULLIS RD	LYNWOOD	2	2	5401.02
Public Libraries	PUBLIC LIBRARY-MALIBU	23519 W CIVIC CENTER WAY	MALIBU	3	3	8005.04
Public Libraries	PUBLIC LIBRARY-MANHATTAN BEACH LIBRARY	1320 HIGHLAND AVE	MANHATTAN BEACH	4	4	6203.05
Public Libraries	PUBLIC LIBRARY-MARINA DEL REY LIBRARY	4533 ADMIRALTY WAY	MARINA DEL REY	4	4	7029.01
Public Libraries	PUBLIC LIBRARY-MASAO W SATOW LIBRARY	14433 S CRENSHAW BLVD	GARDENA	2	2	6037.04
Public Libraries	PUBLIC LIBRARY-MAYWOOD LIBRARY	4323 E SLAUSON AVE	MAYWOOD	1	1	5334.03
Public Libraries	PUBLIC LIBRARY-MONTEBELLO REGIONAL LIBRARY	1550 W BEVERLY BLVD	MONTEBELLO	1	1	5300.06
Public Libraries	PUBLIC LIBRARY-NEWHALL LIBRARY	22704 W 9TH ST	SANTA CLARITA	5	5	9203.36
Public Libraries	PUBLIC LIBRARY-NORWALK REGIONAL LIBRARY	12350 E IMPERIAL HWY	NORWALK	4	4	5523.01
Public Libraries	PUBLIC LIBRARY-NORWOOD LIBRARY	4550 N PECK RD	EL MONTE	1	1	4326.01
Public Libraries	PUBLIC LIBRARY-PARAMOUNT LIBRARY	16254 COLORADO AVE	PARAMOUNT	4	4	5538.02
Public Libraries	PUBLIC LIBRARY-PICO RIVERA LIBRARY	9001 MINES AVE	PICO RIVERA	1	1	5008.00
Public Libraries	PUBLIC LIBRARY-QUARTZ HILL	42018 N 50TH ST WEST	QUARTZ HILL	5	5	9011.02
Public Libraries	PUBLIC LIBRARY-RIVERA LIBRARY	7828 S SERAPIS AVE	PICO RIVERA	1	1	5026.02
Public Libraries	PUBLIC LIBRARY-ROSEMEAD LIBRARY	8800 VALLEY BLVD	ROSEMEAD	1	1	4329.01
Public Libraries	PUBLIC LIBRARY-ROWLAND HEIGHTS LIBRARY	1850 NOGALES ST	ROWLAND HEIGHTS	4	4	4087.05
Public Libraries	PUBLIC LIBRARY-SAN DIMAS LIBRARY	145 N WALNUT AVE	SAN DIMAS	5	5	4003.04
Public Libraries	PUBLIC LIBRARY-SAN FERNANDO	217 N MACLAY AVE	SAN FERNANDO	3	3	3202.01
Public Libraries	PUBLIC LIBRARY-SAN GABRIEL LIBRARY	500 S DEL MAR AVE	SAN GABRIEL	5	5	4811.03
Public Libraries	PUBLIC LIBRARY-SORENSEN LIBRARY	6934 BROADWAY AVE	WHITTIER	1	1	5010.02
Public Libraries	PUBLIC LIBRARY-SOUTH EL MONTE LIBRARY	1430 N CENTRAL AVE	SOUTH EL MONTE	1	1	4337.00
Public Libraries	PUBLIC LIBRARY-SOUTH WHITTIER LIBRARY	14433 LEFFINGWELL RD	WHITTIER	4	4	5031.06
Public Libraries	PUBLIC LIBRARY-SUNKIST LIBRARY	840 N PUENTE AVE	LA PUENTE	1	1	4069.01
Public Libraries	PUBLIC LIBRARY-TEMPLE CITY LIBRARY	5939 GOLDEN WEST AVE	TEMPLE CITY	5	5	4319.00
Public Libraries	PUBLIC LIBRARY-TOPANGA LIBRARY	122 N TOPANGA CANYON BLVD	TOPANGA	3	3	8001.02
Public Libraries	PUBLIC LIBRARY-VALENCIA LIBRARY	23743 W VALENCIA BLVD	SANTA CLARITA	5	5	9203.29
Public Libraries	PUBLIC LIBRARY-VIEW PARK LIBRARY	3854 W 54TH ST	LOS ANGELES	2	2	7032.00
Public Libraries	PUBLIC LIBRARY-WALNUT LIBRARY	21155 LA PUENTE RD	WALNUT	1	1	4034.04
Public Libraries	PUBLIC LIBRARY-WEST COVINA REGIONAL LIBRARY	1601 WEST COVINA PKWY	WEST COVINA	5	1	4067.02
Public Libraries	PUBLIC LIBRARY-WEST HOLLYWOOD LIBRARY	621 N SAN VICENTE BLVD	WEST HOLLYWOOD	3	3	7004.00
Public Libraries	PUBLIC LIBRARY-WESTLAKE VILLAGE	31220 OAK CREST DR	WESTLAKE VILLAGE	3	3	8003.26

County Facilities Proposed District Assignments List: Countywide

The below-listed County facilities are located within the indicated Proposed districts and 2010 Census Tracts.

FACILITY GROUP	NAME	ADDRESS	CITY	BENCHMARK DISTRICT	PROPOSED DISTRICT	CENSUS TRACT
Public Libraries	PUBLIC LIBRARY-WILLOWBROOK LIBRARY	11838 S WILMINGTON AVE	LOS ANGELES	2	2	5406.00
Public Libraries	PUBLIC LIBRARY-WISEBURN LIBRARY	5335 W 135TH ST	HAWTHORNE	2	2	6023.02
Public Libraries	PUBLIC LIBRARY-WOODCREST LIBRARY	1340 W 106TH ST	LOS ANGELES	2	2	6003.03
Regional Parks	ALONDRA	3850 MANHATTAN BEACH BLVD	LAWNDALE	2	2	6037.02
Regional Parks	APOLLO	4445 W AVE G	LANCASTER	5	5	9009.00
Regional Parks	ARCADIA	405 S SANTA ANITA AVE	ARCADIA	5	5	4307.21
Regional Parks	BELVEDERE	4914 E CESAR CHAVEZ AVE	EAST LOS ANGELES	1	1	5304.00
Regional Parks	CASTAIC LAKE STATE/COUNTY RECREATION AREA	32132 RIDGE ROUTE RD	CASTAIC	5	5	9201.02
Regional Parks	CERRITOS	19700 S BLOOMFIELD AVE	CERRITOS	4	4	5545.19
Regional Parks	CRESCENTA VALLEY	3901 DUNSMORE AVE	LA CRESCENTA	5	5	3004.00
Regional Parks	DEANE DANA/ FRIENDSHIP	1805 W 9TH ST	SAN PEDRO	4	4	2970.00
Regional Parks	DEVILS PUNCHBOWL	28000 DEVILS PUNCHBOWL RD	PEARBLOSSOM	5	5	9303.01
Regional Parks	EL CARISO	13100 HUBBARD ST	SYLMAR	3	3	1061.11
Regional Parks	ERVIN ""MAGIC"" JOHNSON	905 E EL SEGUNDO BLVD	LOS ANGELES	2	2	5408.00
Regional Parks	FRANK G. BONELLI	120 VIA VERDE	SAN DIMAS	5	5	4013.03
Regional Parks	KENNETH HAHN STATE/COUNTY RECREATION AREA	4100 S LA CIENEGA BLVD	LOS ANGELES	2	2	2360.00
Regional Parks	LA MIRADA	13701 S ADELFA DR	LA MIRADA	4	4	5036.02
Regional Parks	MARSHALL CANYON	6100 N STEPHENS RANCH RD	LA VERNE	5	5	4002.05
Regional Parks	OWENS	9651 S WESTERN AVE	LOS ANGELES	2	2	2380.00
Regional Parks	SAN DIMAS CANYON	1512 N SYCAMORE CANYON RD	SAN DIMAS	5	5	4004.03
Regional Parks	SANTA CATALINA ISLAND REGIONAL PARK	ENTIRE ISLAND	SANTA CATALINA ISLAND	4	4	5991.00
Regional Parks	SANTA FE DAM RECREATIONAL AREA	15501 E ARROW HWY	IRWINDALE	1	1	4046.00
Regional Parks	SCHABARUM	17250 E COLIMA RD	ROWLAND HEIGHTS	4	4	4086.26
Regional Parks	TED WATKINS (Formerly Will Rodgers)	1335 E 103RD ST	LOS ANGELES	2	2	5352.00
Regional Parks	VAL VERDE	30300 W ARLINGTON ST	SAUGUS	5	5	9201.06
Regional Parks	VETERAN'S MEMORIAL	13000 SAYRE ST	SYLMAR	3	3	1061.11
Regional Parks	VICTORIA	419 E 192ND ST	CARSON	2	2	5434.00
Regional Parks	WALNUT CREEK	1100 VALLEY CENTER AVE	SAN DIMAS	5	5	4013.12
Regional Parks	WARREN DORN/CASTAIC SPORTS	31230 N CASTAIC RD	CASTAIC	5	5	9202.00
Regional Parks	WHITTIER NARROWS REGIONAL RECREATION AREA	1301 ROSEMEAD BOULEVARD RD	SOUTH EL MONTE	1	1	4337.00
Regional Parks	WILLIAM S HART	24151 SAN FERNANDO RD	SANTA CLARITA	5	5	9203.12
Rehabilitation Centers	PH-ACTON REHAB CENTER	30500 ARRASTRE CANYON RD	ACTON	5	5	9108.05
Rehabilitation Centers	PH-WARM SPRINGS REHAB CENTER	38200 N LAKE HUGHES RD	CASTAIC	5	5	9201.02
Riding and Hiking Trails	PARKS & REC-LA CANADA RIDING/ HIKING TRAIL	NEXT TO 1443 W FOOTHILL BLVD	LA CANADA FLINTRIDGE	5	5	4605.02
Riding and Hiking Trails	PARKS & REC-LAREO BICYCLE TRAIL/PARKWAY	8610-022-914	IRWINDALE	1	1	4006.03
Riding and Hiking Trails	PARKS & REC-SANTA ANITA EQUESTRIAN TRAIL-LACO P581	LA PORTE ST & 2ND AVE	ARCADIA	5	5	4308.01
Riding and Hiking Trails	SANTA FE DAM RIDING/HIKING TRAIL	15501 E ARROW HWY	IRWINDALE	1	1	4046.00
Undeveloped Parks	CHESEBROUGH PARK SITE	SUNSET HILLS DR-2810-053-900&902	SANTA CLARITA	5	5	9201.09
Undeveloped Parks	CIMA MESA PARK SITE	96TH ST E-3059-012-900	JUNIPER HILLS	5	5	9110.01
Undeveloped Parks	DAVID MARCH PARK	PLUM CANYON DR-2812-009-900	BOUQUEST CANYON	5	5	9200.32
Undeveloped Parks	DESERT PINES SANCTUARY	210TH ST W-3240-002-900, 3240-019-900	LAKE HUGHES	5	5	9012.09
Undeveloped Parks	DR. RICHARD RIOUX MEMORIAL PARK SITE	FAULKNER DR2826-075-900	FAULKNER DR,	5	5	9203.38
Undeveloped Parks	LONGVIEW SANCTUARY	VALYERMO RD-3037-029-900	LONGVIEW	5	5	9110.01
Undeveloped Parks	MATTIE M PRIMMER PARK (AKA AVENUE T PARK) SITE	AVE T/96TH ST EAST-3046-004-900	LITTLEROCK	5	5	9100.02
Undeveloped Parks	NORTHBRIDGE PARKSITE	27400 N GRANDVIEW DR	SANTA CLARITA	5	5	9201.15

County Facilities Proposed District Assignments List: Countywide

The below-listed County facilities are located within the indicated Proposed districts and 2010 Census Tracts.

FACILITY GROUP	NAME	ADDRESS	CITY	BENCHMARK DISTRICT	PROPOSED DISTRICT	CENSUS TRACT
Undeveloped Parks	PACIFIC CREST PARK SITE	GARNET CANYON DR-3244-127-901-903	SANTA CLARITA	5	5	9203.31
Undeveloped Parks	PATHFINDER PARK	18150 PATHFINDER RD	ROWLAND HEIGHTS	4	4	4087.22
Undeveloped Parks	SHADY BEND PARK SITE	175TH ST E-3036-011-901; 3036-012-902,	LLANO	5	5	9110.01
Undeveloped Parks	SUMMERHILL PARK	Summerhill Ln / McBean Pkwy	SANTA CLARITA	5	5	9201.14

ATTACHMENT B

Summary of Proposed Plans Submitted by Public (July 13, 2011)

Plan ID	Plan Title (Proposer)	Pop. Dev.	RDUs/ Comm Moved	Comm Split	Voter Adv/Def	# of People Moved	Sup. Moved	CVAP NH White					CVAP Hispanic					CVAP African American					CVAP Asian				
								1ST	2ND	3RD	4TH	5TH	1st	2ND	3RD	4TH	5TH	1ST	2ND	3RD	4TH	5TH	1ST	2ND	3RD	4TH	5TH
A1	Benchmark	9.97%	N/A	37	N/A	N/A	N/A	14.0%	17.3%	59.5%	41.8%	50.6%	63.3%	33.6%	23.8%	31.6%	24.7%	3.6%	36.5%	5.0%	7.8%	6.8%	18.2%	10.5%	10.3%	16.9%	16.5%
A2	BRC Recommended Plan (Proposed Amended A1)	1.69%	57/6	35	39,520/ 110,601	150,121	None	14.5%	17.3%	59.5%	41.4%	52.0%	62.1%	33.6%	23.8%	32.2%	23.5%	3.7%	36.5%	5.0%	7.7%	6.9%	18.8%	10.5%	10.3%	16.8%	16.0%
B1	Minority Empowerment (Alan Chan)	1.32%	430/48	18	680,710/ 749,836	1,454,997	None	21.0%	14.9%	59.2%	40.7%	51.5%	43.0%	40.1%	24.0%	36.3%	27.7%	4.6%	35.4%	4.9%	7.6%	7.8%	30.3%	7.7%	10.4%	13.4%	11.4%
C1	Plan (John Purpura)	0.08%	1079/130	22	1,587,230/ 1,650,759	3,723,924	GM to D3	27.0%	9.1%	61.8%	38.7%	49.6%	42.7%	47.4%	18.4%	34.2%	30.2%	3.4%	34.7%	5.5%	10.2%	8.0%	25.7%	7.3%	12.7%	14.8%	10.6%
D1	C Plan 1 (Yoav Shernock)	0.07%	144/23	33	181,358/ 244,465	494,018	None	15.7%	18.1%	59.8%	40.7%	51.7%	56.9%	33.3%	23.6%	34.9%	24.6%	3.6%	35.8%	5.0%	7.8%	7.0%	22.7%	10.7%	10.2%	14.5%	15.1%
F1	Even Plan (Christopher McClelland)	0.15%	81/14	38	72,487/ 134,651	210,828	None	14.4%	17.4%	59.4%	41.7%	52.3%	62.2%	33.8%	23.9%	32.0%	23.2%	3.6%	36.3%	5.0%	7.7%	6.9%	18.8%	10.4%	10.3%	16.6%	16.2%
G1	First Plan (Daniel Lopez)	1.71%	532/64	7	659,426/ 700,611	1,743,300	GM to D5	18.1%	25.4%	59.7%	34.0%	51.4%	54.5%	30.2%	22.9%	39.1%	25.1%	3.7%	32.8%	5.0%	10.1%	7.1%	22.7%	9.7%	11.0%	14.6%	14.9%
H2	LA_CO_BOS_06_01_2011 (Leo Estrada)	5.79%	1171/138	35	1,447,782/ 1,517,053	3,879,240	None	22.5%	16.9%	67.6%	25.1%	49.8%	50.2%	32.3%	14.9%	50.1%	28.9%	8.0%	36.6%	4.4%	4.2%	6.7%	18.2%	11.7%	11.5%	19.2%	13.1%
I1	Coastal City- Foothill Community Realignment (Christopher Kan)	0.40%	1198/156	30	1,388,910/ 1,453,710	4,124,574	MDA to D3; DK to D5	30.7%	8.9%	59.6%	51.7%	36.2%	39.2%	50.7%	20.9%	21.4%	41.1%	4.9%	33.2%	5.6%	10.1%	6.9%	23.9%	5.7%	12.4%	14.4%	14.3%
J1	LA_CO_BOS_06_06_2011 (Leo Estrada)	0.23%	1175/142	36	1,339,386/ 1,403,732	3,867,242	None	24.2%	16.7%	68.0%	25.3%	49.1%	51.1%	32.5%	14.4%	50.0%	27.9%	6.4%	36.7%	4.4%	4.4%	7.5%	17.1%	11.6%	11.6%	19.0%	13.9%
K1	Privett1 (Keith Privett)	0.06%	575/95	50	705,288/ 767,641	1,949,622	None	15.8%	26.4%	63.0%	33.1%	49.2%	54.9%	29.9%	19.5%	39.5%	29.5%	5.2%	31.7%	4.8%	8.0%	7.5%	23.0%	10.0%	11.2%	17.5%	12.3%
L1	Redistricting LA County 2011 (Seyou Oh)	0.28%	676/96	33	921,514/ 984,854	2,216,138	None	19.3%	20.4%	59.2%	39.2%	50.4%	48.7%	39.0%	22.2%	34.0%	27.7%	3.9%	33.2%	5.3%	9.5%	7.6%	27.0%	5.7%	11.9%	15.1%	12.7%
M1	Joseph M. Sanchez Memorial Plan (Clayton/ Wong)	0.50%	1116/125	16	1,179,926/ 1,238,198	3,705,510	None	29.8%	14.2%	64.8%	26.3%	48.4%	52.6%	36.5%	14.4%	50.5%	23.1%	4.8%	37.1%	6.8%	4.6%	7.1%	11.6%	10.1%	12.2%	17.3%	19.9%
N1	Velasquez/ Clayton - Plan 2 (Clayton/ Velasquez)	0.48%	1079/129	19	1,113,283/ 1,173,877	3,709,676	None	28.3%	11.2%	66.7%	26.5%	48.4%	53.9%	37.5%	13.8%	50.0%	23.1%	5.3%	38.5%	5.8%	4.7%	7.1%	11.3%	10.5%	11.9%	17.4%	19.9%
O1	Reed Plan (James Reed)	0.42%	967/123	42	1,348,885/ 1,418,654	3,359,943	GM to D3	19.7%	7.7%	54.5%	54.2%	48.2%	54.3%	47.3%	24.8%	19.5%	28.8%	3.8%	36.4%	5.6%	9.1%	7.5%	21.1%	7.1%	13.6%	15.0%	14.0%
P1	Plan 1 (Ron Hoffman)	0.11%	1015/127	8	1,476,081/ 1,538,744	3,368,821	None	23.1%	11.9%	66.0%	33.6%	50.3%	50.8%	38.7%	13.6%	39.7%	30.9%	3.6%	37.0%	5.4%	8.0%	7.0%	21.4%	10.4%	13.4%	16.8%	10.3%
Q1	MALDEF Submission 1	N/A	N/A	N/A	N/A	N/A	GM to B; MRT to C; ZY/DK/MDA to Unassigned	(A) 21.0%	(B) 28.6%)	(C) 18.3%	N/A	N/A	(A) 57.6%	(B) 51.7%	(C) 32.8%	N/A	N/A	(A) 4.8%	(B) 6.5%	(C) 35.2%	N/A	N/A	(A) 15.4%	(B) 12.0%	(C) 11.4%	N/A	N/A
R1	MALDEF Submission 2	N/A	N/A	N/A	N/A	N/A	GM to B; MRT to C; ZY/DK/MDA to Unassigned	(A) 21.6%	(B) 29.0%)	(C) 18.2%	N/A	N/A	(A) 56.8%	(B) 51.7%	(C) 33.2%	N/A	N/A	(A) 4.8%	(B) 6.4%	(C) 35.4%	N/A	N/A	(A) 15.6%	(B) 11.7%	(C) 10.8%	N/A	N/A
S1	LACBOS African American	0.57%	1003/129	34	1,041,459/ 1,105,346	3,350,488	None	28.7%	16.5%	65.9%	22.9%	49.2%	53.2%	34.9%	14.2%	52.0%	23.3%	4.8%	36.2%	6.1%	6.1%	6.8%	12.1%	10.3%	12.0%	17.6%	19.3%
	Proposed Amended S1	2.81%	1010/128	34	1,066,524/ 1,157,632	3,375,553	None	28.7%	17.2%	65.1%	22.9%	49.2%	53.2%	33.7%	15.2%	52.0%	23.3%	4.8%	36.5%	6.1%	6.1%	6.8%	12.1%	10.5%	11.9%	17.6%	19.3%

ATTACHMENT C

COUNTY OF LOS ANGELES, CALIFORNIA

Redistricting Supervisorial Districts - 2011

REPORT ON BENCHMARK REDISTRICTING PLAN

PLAN ID:	**A1**
PLAN's TITLE:	**Benchmark (Current Districts)**
ORGANIZATION:	**County of Los Angeles**

A1 Benchmark (Current Districts)

This map displays the current Supervisorial District boundaries for the County of Los Angeles. Also shown are the cities and unincorporated areas.

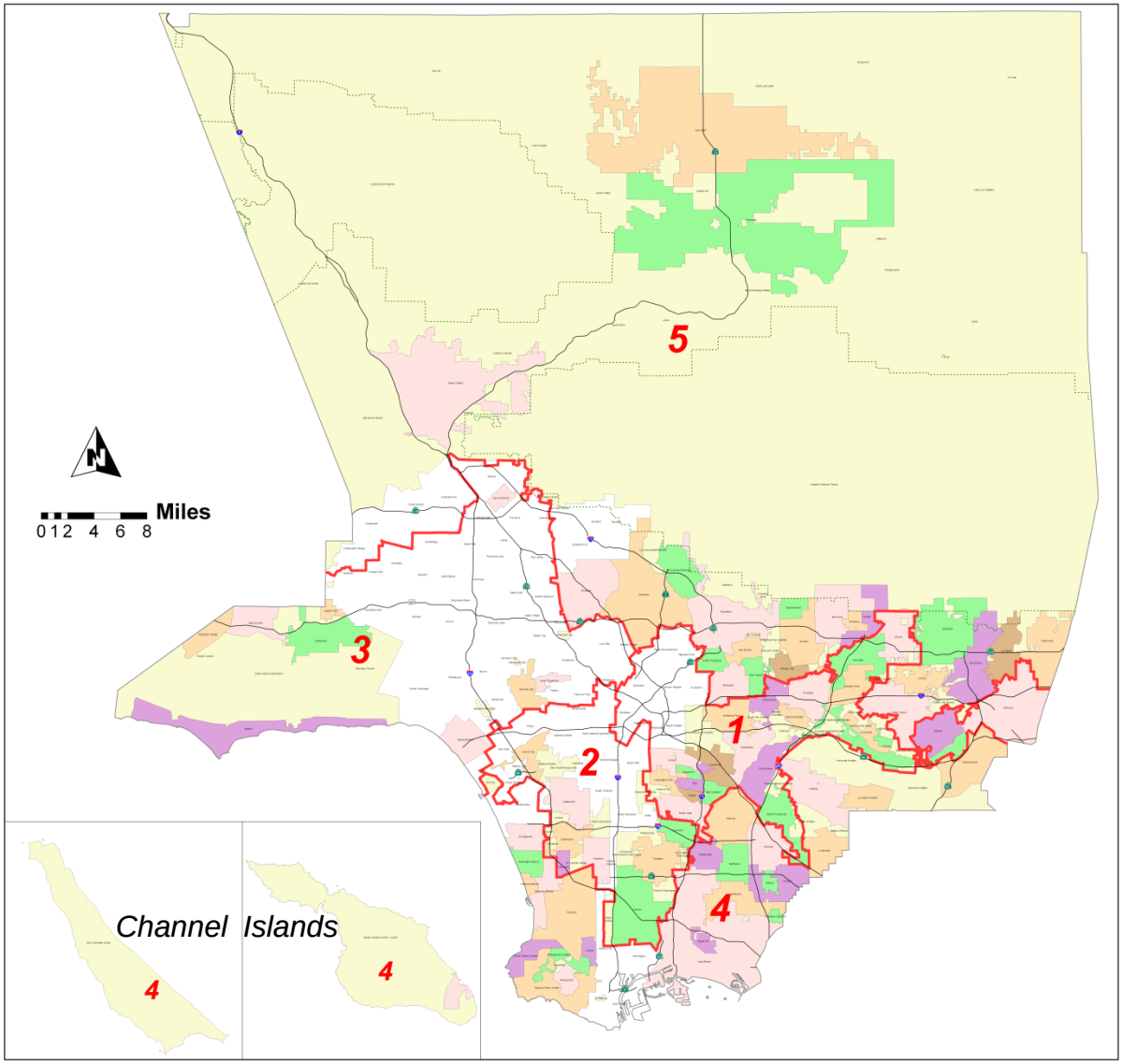

Location and scale different than larger map

Cities & Communities

This map displays Los Angeles County's cities and unincorporated areas.

Cities appear in various colors; unincorporated areas are displayed in yellow.

See accompanying Communities & District Assignments Lists for community names and their current (benchmark) district assignments.

LEGEND

- *Benchmark District Boundary*
- *Freeway*
- *National Forest Boundary*
- *City of Los Angeles*
- *Other Incorporated Cities*
- *Unincorporated Area*

Benchmark Redistricting Plan

Redistricting Unit Assignments

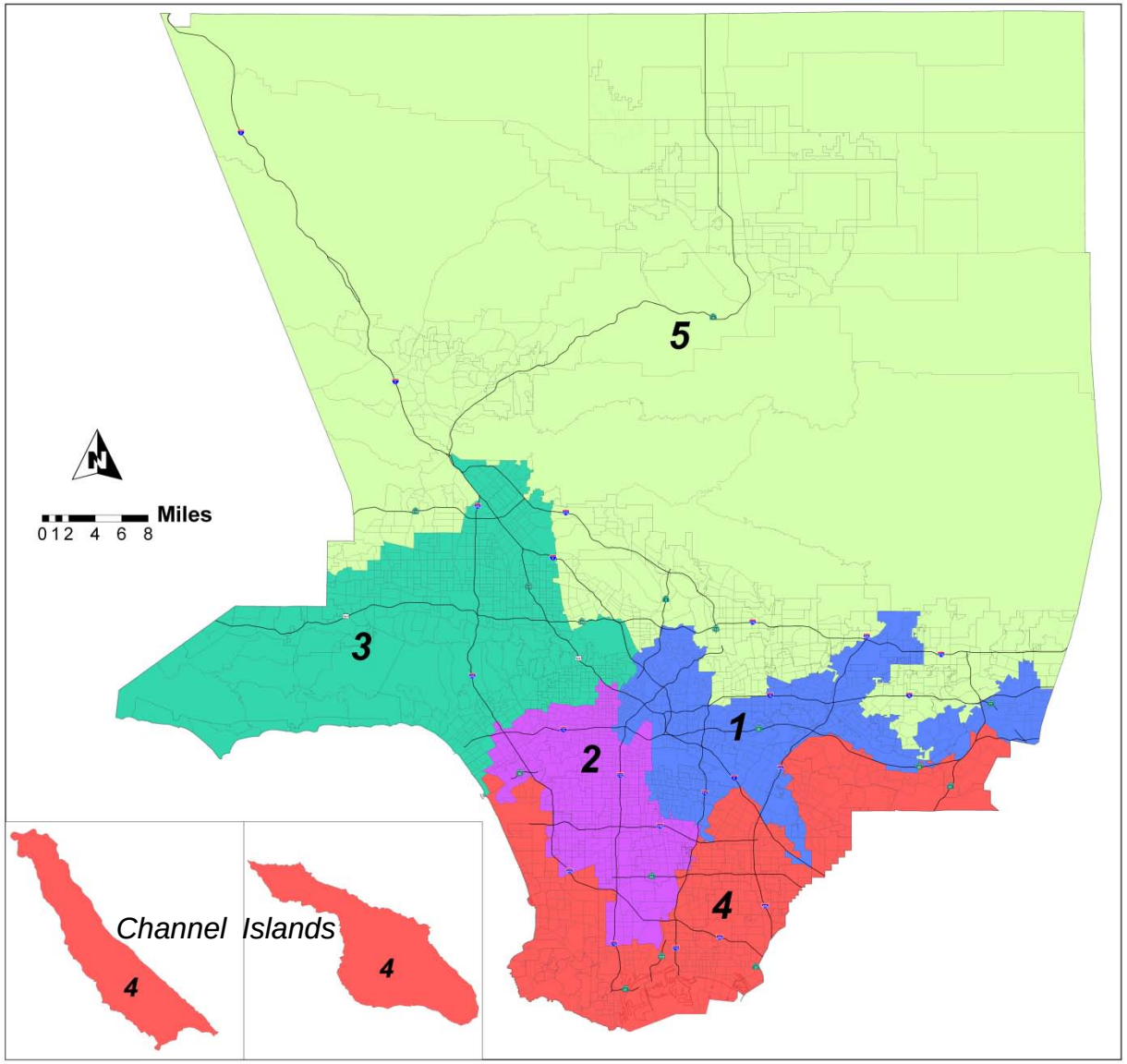

Location and scale different than larger map

This map displays Los Angeles County's Redistricting Units (RDUs).

Most RDUs are whole census tracts. However, since some census tracts are split by supervisorial, city, or other boundaries, some RDUs are partial tracts.

The RDUs are color coded to indicate the Benchmark plan's district assignments.

LEGEND

Freeway

Supervisorial Districts

- *1 (First)*
- *2 (Second)*
- *3 (Third)*
- *4 (Fourth)*
- *5 (Fifth)*

Total Population by Race/Ethnicity: DOJ Categories

This benchmark plan distributes the County's Total Population per 2010 Census as shown below.

			Total Population by Race/Ethnicity - Department of Justice (DOJ) Categories																
	Total Population per 2010 Census		Hispanic (All Races)		Not Hispanic (NH) White (Single Race)		NH African American or NH African American/ White		NH Asian or NH Asian/ White		NH American Indian or NH American Indian/ White		NH Pacific Islander or NH Pacific Islander/ White		NH Some Other Race or NH Some Other Race/ White		NH Other Multiple-Races (where more than 1 minority race is listed)		
DISTRICT	COUNT	DEV. %	COUNT	%	COUNT	%	COUNT	%	COUNT	%	COUNT	%	COUNT	%	COUNT	%	COUNT	%	%
1	1,893,001	-3.6%	1,421,032	75.1	146,954	7.8	40,392	2.1	270,038	14.3	4,468	0.2	1,714	0.1	3,617	0.2	4,786	0.3	100%
2	1,944,948	-1.0%	1,055,049	54.2	202,556	10.4	465,172	23.9	187,234	9.6	4,465	0.2	7,693	0.4	7,994	0.4	14,785	0.8	100%
3	1,971,921	0.4%	746,485	37.9	903,651	45.8	78,607	4.0	216,232	11.0	6,868	0.3	3,486	0.2	7,360	0.4	9,232	0.5	100%
4	1,919,949	-2.2%	805,821	42.0	596,206	31.1	129,511	6.7	350,257	18.2	8,517	0.4	11,585	0.6	5,427	0.3	12,625	0.7	100%
5	2,088,786	6.4%	659,502	31.6	878,954	42.1	131,234	6.3	387,025	18.5	9,969	0.5	3,804	0.2	6,550	0.3	11,748	0.6	100%
TOTALS:	9,818,605		4,687,889	47.7	2,728,321	27.8	844,916	8.6	1,410,786	14.4	34,287	0.3	28,282	0.3	30,948	0.3	53,176	0.5	100%
IDEAL:	1,963,721		IDEAL = County's population divided by 5, the number of districts.																
TOTAL DEVIATION		9.97%	TOTAL DEVIATION (Deviation Range) = The spread between the district-level population deviation percentages.																

NOTES:

1. The data source for this table is the Census Bureau's 2010 Census: Public Law 94-171 Redistricting Data.
2. The **Total Population** column depicts each person being counted only once - even multi-race persons.
3. The **DEV. %** column indicates the percentage that each district's population would deviate, over or under, from an IDEAL district population total.
4. The Department of Justice defined a set of 8 exclusive race/ethnicity population categories; persons are counted once in their applicable DOJ category.
5. The **COUNT** columns contain population totals for each district, and for DOJ categories within each district.
6. The **%** columns contain population percentages for each DOJ category within each district. TIP: Read these percentages across.
7. American Indian population includes Alaska Native; Pacific Islander population includes Native Hawaiian.

Distribution of Total Population among Districts by Race/Ethnicity: DOJ Categories
Benchmark Plan

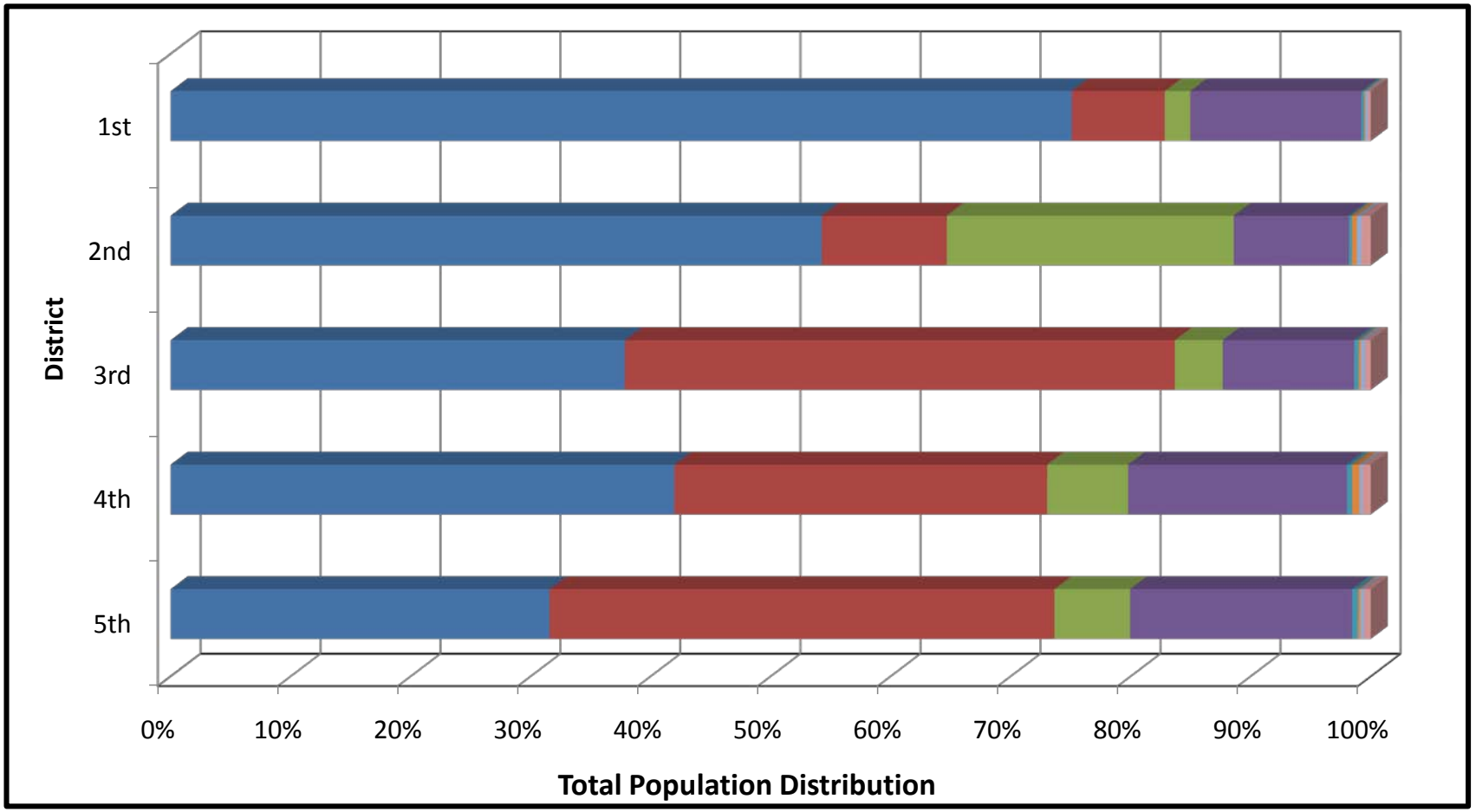

DATA SOURCE: Census Bureau's 2010 Census: Public Law 94-171 Redistricting Data

- Hispanic (All Races)
- Not Hispanic White (Single Race)
- Not Hispanic African American; AfrAm/White
- Not Hispanic Asian; Asian/White
- Not Hispanic American Indian; AmInd/White
- Not Hispanic Pacific Islander; PacIs/White
- Not Hispanic Some Other Race; Some Other/White
- Not Hispanic Other Multiple-Races

Voting Age Population by Race/Ethnicity:

DOJ Categories

This benchmark plan distributes the County's Voting Age Population per 2010 Census as shown below.

			Voting Age Population by Race/Ethnicity - Department of Justice (DOJ) Categories																
	Voting Age Population per 2010 Census		Hispanic (All Races)		Not Hispanic (NH) White (Single Race)		NH African American or NH African American/ White		NH Asian or NH Asian/ White		NH American Indian or NH American Indian/ White		NH Pacific Islander or NH Pacific Islander/ White		NH Some Other Race or NH Some Other Race/ White		NH Other Multiple-Races (where more than 1 minority race is listed)		
DISTRICT	COUNT	VAR. %	COUNT	%	COUNT	%	COUNT	%	COUNT	%	COUNT	%	COUNT	%	COUNT	%	COUNT	%	%
1	1,378,697	-7.1%	977,642	70.9	130,393	9.5	33,164	2.4	226,642	16.4	3,648	0.3	1,432	0.1	2,263	0.2	3,513	0.3	100%
2	1,425,522	-3.9%	705,315	49.5	176,387	12.4	358,470	25.1	160,053	11.2	3,675	0.3	5,574	0.4	5,563	0.4	10,485	0.7	100%
3	1,565,075	5.5%	524,278	33.5	776,986	49.6	63,148	4.0	180,046	11.5	5,829	0.4	2,919	0.2	5,051	0.3	6,818	0.4	100%
4	1,451,453	-2.1%	543,783	37.5	509,258	35.1	94,753	6.5	276,758	19.1	6,990	0.5	8,150	0.6	3,705	0.3	8,056	0.6	100%
5	1,595,650	7.6%	448,372	28.1	725,920	45.5	93,828	5.9	304,445	19.1	7,931	0.5	2,951	0.2	4,383	0.3	7,820	0.5	100%
TOTALS:	7,416,397		3,199,390	43.1	2,318,944	31.3	643,363	8.7	1,147,944	15.5	28,073	0.4	21,026	0.3	20,965	0.3	36,692	0.5	100%
Average:	1,483,279		AVERAGE = County's voting age population divided by 5, the number of districts.																
TOTAL VARIANCE		14.6%	TOTAL VARIANCE (Variance Range) = The spread between the district-level voting age population variance percentages.																

NOTES:

1. The data source for this table is the Census Bureau's 2010 Census: Public Law 94-171 Redistricting Data.
2. The **Voting Age Population** column depicts each person, age 18 and older, being counted only once - even multi-race persons.
3. The **VAR. %** column indicates the percentage that each district's voting age population would vary, over or under, from the **AVERAGE** district population.
4. The Department of Justice defined a set of 8 exclusive race/ethnicity population categories; persons are counted once in their applicable DOJ category.
5. The **COUNT** columns contain voting age population totals for each district, and for DOJ categories within each district.
6. The **%** columns contain voting age population percentages for each DOJ category within each district. TIP: Read these percentages across.
7. American Indian population includes Alaska Native; Pacific Islander population includes Native Hawaiian.

Distribution of Voting Age Population among Districts by Race/Ethnicity
DOJ Categories
Benchmark Plan

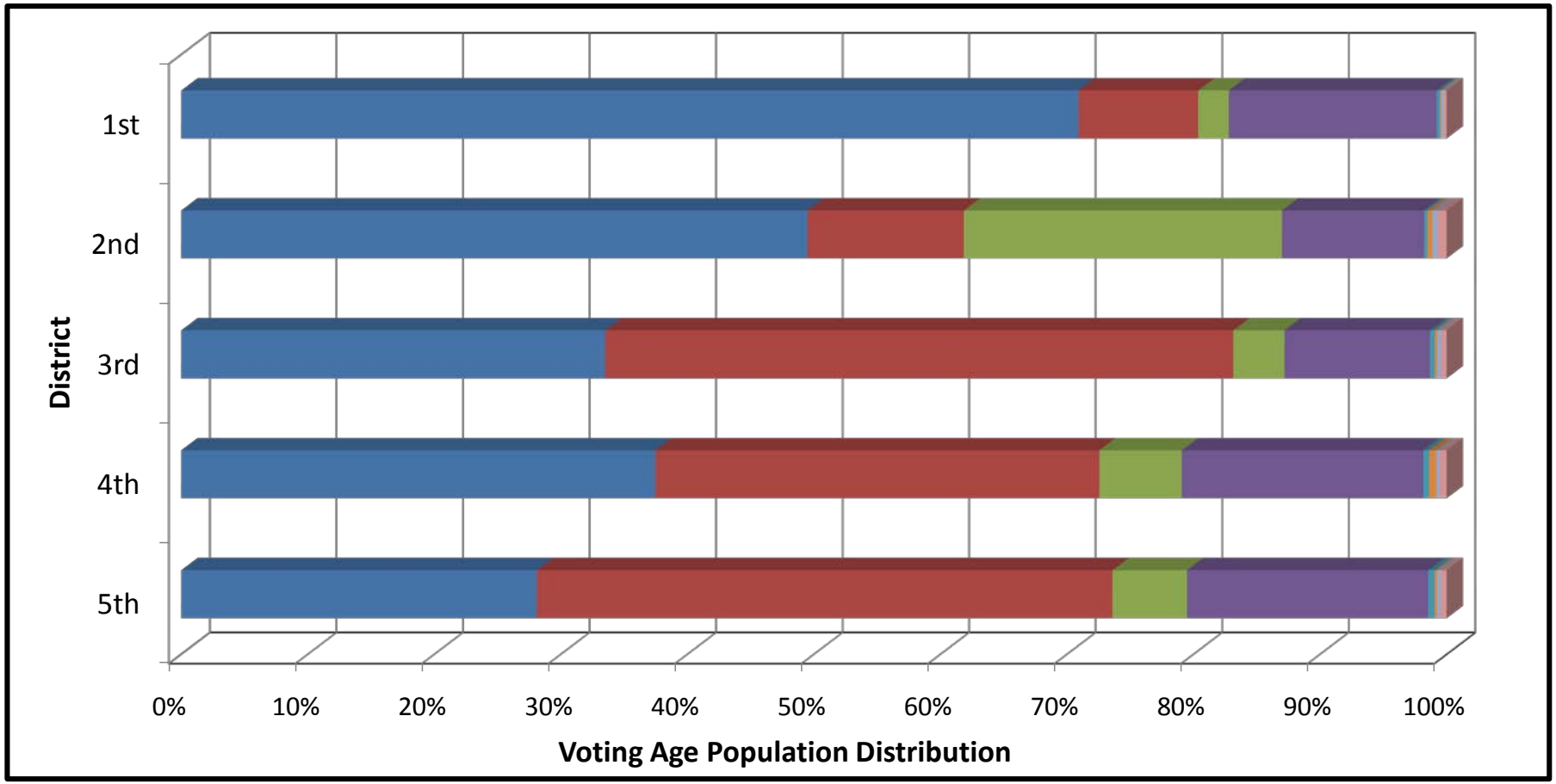

DATA SOURCE: Census Bureau's 2010 Census: Public Law 94-171 Redistricting Data

- Hispanic (All Races)
- Not Hispanic White (Single Race)
- Not Hispanic African American; AfrAm/White
- Not Hispanic Asian; Asian/White
- Not Hispanic American Indian; AmInd/White
- Not Hispanic Pacific Islander; PacIs/White
- Not Hispanic Some Other Race; Some Other/White
- Not Hispanic Other Multiple-Races

Total Population by Race/Ethnicity:

L A County's "Detailed" Categories

This benchmark plan distributes the County's Total Population per 2010 Census as shown below.

Countywide		District 1		District 2		District 3		District 4		District 5			
Hispanic	Not Hispanic	Hispanic	Not Hispanic	Hispanic	Not Hispanic	Hispanic	Not Hispanic	Hispanic	Not Hispanic	Hispanic	Not Hispanic		Detailed Race / Ethnicity Categories
2,208,278	2,728,321	714,422	146,954	410,739	202,556	350,863	903,651	397,198	596,206	335,056	878,954	1	Single Race White
41,788	815,086	7,110	38,655	14,036	458,918	6,164	71,448	7,326	123,064	7,152	123,001	2	Single Race African American
53,942	18,886	17,116	3,166	11,398	3,166	7,595	3,332	9,292	4,489	8,541	4,733	3	Single Race American Indian and Alaska Native
21,194	1,325,671	4,254	264,305	3,120	179,224	3,163	190,353	5,499	329,999	5,158	361,790	4	Single Race Asian
3,630	22,464	610	1,369	785	7,141	483	1,846	1,164	9,928	588	2,180	5	Single Race Native Hawaiian and Other Pacific Islander
2,115,265	25,367	617,590	3,048	561,523	7,179	337,567	5,762	338,153	4,321	260,432	5,057	6	Single Race Some Other Race
8,629	29,830	1,549	1,737	1,793	6,254	1,518	7,159	1,751	6,447	2,018	8,233	7	White/African American
15,024	15,401	3,485	1,302	2,146	1,299	2,376	3,536	3,606	4,028	3,411	5,236	8	White/American Indian and Alaska Native
11,262	85,115	1,820	5,733	1,127	8,010	1,725	25,879	3,301	20,258	3,289	25,235	9	White/Asian
1,256	5,818	234	345	174	552	139	1,640	461	1,657	248	1,624	10	White/Native Hawaiian and Other Pacific Islander
151,518	5,581	41,155	569	34,994	815	26,538	1,598	26,060	1,106	22,771	1,493	11	White/Some Other Race
1,272	7,162	134	416	403	3,184	191	986	243	1,175	301	1,401	12	African American/American Indian and Alaska Native
917	8,568	132	740	219	2,622	118	1,464	227	1,931	221	1,811	13	African American/Asian
190	1,609	25	98	59	654	28	165	48	495	30	197	14	African American/Native Hawaiian and Other Pacific Islander
12,947	3,488	2,000	209	4,460	1,853	1,707	375	2,412	501	2,368	550	15	African American/Some Other Race
1,013	2,252	235	451	165	353	163	372	268	556	182	520	16	American Indian and Alaska Native/Asian
160	208	61	24	22	52	23	23	29	54	25	55	17	American Indian and Alaska Native/Native Hawaiian and Other
8,912	301	2,757	61	2,068	93	1,503	47	1,372	59	1,212	41	18	American Indian and Alaska Native/Some Other Race
625	7,202	87	897	108	1,091	58	1,093	253	2,385	119	1,736	19	Asian/Native Hawaiian and Other Pacific Islander
12,972	5,716	3,064	686	2,105	918	1,836	1,287	3,099	1,521	2,868	1,304	20	Asian/Some Other Race
3,471	435	827	57	918	171	511	56	732	83	483	68	21	Native Hawaiian and Other Pacific Islander/Some Other Race
13,624	16,235	2,365	1,147	2,687	3,794	2,216	3,364	3,327	3,865	3,029	4,065	22	Three or More Races
4,687,889	5,130,716	1,421,032	471,969	1,055,049	889,899	746,485	1,225,436	805,821	1,114,128	659,502	1,429,284		**TOTALS**
48%	**52%**	**75%**	**25%**	**54%**	**46%**	**38%**	**62%**	**42%**	**58%**	**32%**	**68%**		**PERCENTS**

NOTES:

1. The data source for this table is the Census Bureau's 2010 Census: Public Law 94-171 Redistricting Data.
2. These detail-level race/ethnicity population categories are exclusive - persons are counted once, in their applicable category.
3. The **Countywide** column sums the corresponding district population counts.
4. The detail rows show **Countywide** and district population totals for each detail category.
5. The **TOTALS** row summarizes the respective **Hispanic** and **Not Hispanic** population counts.
6. The **PERCENTS** rows depicts the **Hispanic** and **Not Hispanic** percentages **Countywide** and within each district.

Voting Age Population by Race/Ethnicity:

L A County's "Detailed" Categories

This benchmark plan distributes the County's Voting Age Population per 2010 Census as shown below.

Countywide		District 1		District 2		District 3		District 4		District 5			
Hispanic	Not Hispanic	Hispanic	Not Hispanic	Hispanic	Not Hispanic	Hispanic	Not Hispanic	Hispanic	Not Hispanic	Hispanic	Not Hispanic		Detailed Race / Ethnicity Categories
1,533,402	2,318,944	498,155	130,393	278,041	176,387	249,430	776,986	275,015	509,258	232,761	725,920	1	Single Race White
25,272	627,714	4,456	32,069	8,718	354,715	4,012	58,991	4,191	91,684	3,895	90,255	2	Single Race African American
38,520	15,440	12,073	2,555	8,081	2,540	5,627	2,820	6,692	3,690	6,047	3,835	3	Single Race American Indian and Alaska Native
13,258	1,097,559	2,682	222,828	2,038	155,143	2,186	162,211	3,327	266,700	3,025	290,677	4	Single Race Asian
2,289	16,730	400	1,155	516	5,172	362	1,546	638	7,097	373	1,760	5	Single Race Native Hawaiian and Other Pacific Islander
1,434,456	17,046	419,483	1,879	372,961	4,994	235,641	3,876	227,083	2,935	179,288	3,362	6	Single Race Some Other Race
3,902	15,649	775	1,095	910	3,755	772	4,157	682	3,069	763	3,573	7	White/African American
10,317	12,633	2,483	1,093	1,522	1,135	1,764	3,009	2,358	3,300	2,190	4,096	8	White/American Indian and Alaska Native
4,780	50,385	860	3,814	571	4,910	882	17,835	1,284	10,058	1,183	13,768	9	White/Asian
554	4,296	119	277	89	402	81	1,373	155	1,053	110	1,191	10	White/Native Hawaiian and Other Pacific Islander
102,124	3,919	29,079	384	24,470	569	18,441	1,175	16,514	770	13,620	1,021	11	White/Some Other Race
754	5,613	76	332	245	2,512	123	835	143	892	167	1,042	12	African American/American Indian and Alaska Native
372	4,504	61	432	102	1,476	55	847	77	839	77	910	13	African American/Asian
76	789	9	52	24	321	11	93	15	207	17	116	14	African American/Native Hawaiian and Other Pacific Islander
5,827	2,433	986	133	2,024	1,333	880	258	1,005	335	932	374	15	African American/Some Other Race
659	1,750	161	359	121	280	98	296	170	425	109	390	16	American Indian and Alaska Native/Asian
103	155	36	16	18	36	17	14	17	42	15	47	17	American Indian and Alaska Native/Native Hawaiian and Other
6,485	226	2,015	46	1,518	68	1,137	36	968	46	847	30	18	American Indian and Alaska Native/Some Other Race
371	5,802	55	734	68	885	41	952	139	1,824	68	1,407	19	Asian/Native Hawaiian and Other Pacific Islander
6,487	4,623	1,654	578	1,163	772	1,043	1,072	1,402	1,199	1,225	1,002	20	Asian/Some Other Race
2,282	331	588	37	586	132	370	48	410	56	328	58	21	Native Hawaiian and Other Pacific Islander/Some Other Race
7,100	10,466	1,436	794	1,529	2,670	1,305	2,367	1,498	2,191	1,332	2,444	22	Three or More Races
3,199,390	4,217,007	977,642	401,055	705,315	720,207	524,278	1,040,797	543,783	907,670	448,372	1,147,278		**TOTALS**
43%	**57%**	**71%**	**29%**	**49%**	**51%**	**33%**	**67%**	**37%**	**63%**	**28%**	**72%**		**PERCENTS**

NOTES:

1. The data source for this table is the Census Bureau's 2010 Census: Public Law 94-171 Redistricting Data.
2. These detail-level race/ethnicity population categories are exclusive - persons are counted once, in their applicable category.
3. The **Countywide** column sums the corresponding district population counts.
4. The detail rows show **Countywide** and district population totals for each detail category.
5. The **TOTALS** row summarizes the respective **Hispanic** and **Not Hispanic** population counts.
6. The **PERCENTS** rows depicts the **Hispanic** and **Not Hispanic** percentages **Countywide** and within each district.

White Not Hispanic Population
by LA County's "Detailed" Race/Ethnicity Categories

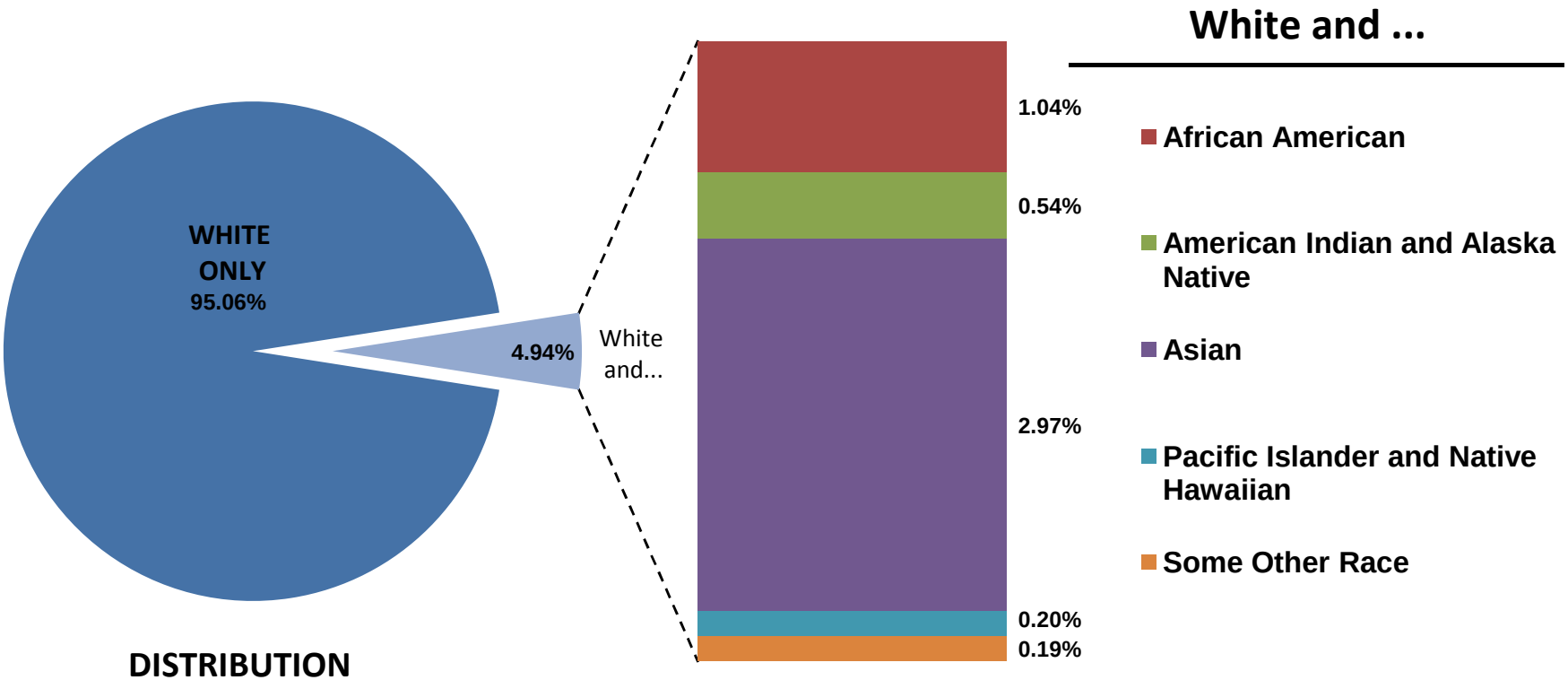

DISTRIBUTION
Per 2010 Census

DATA SOURCE:: Census Bureau's 2010 Census: Public Law 94-171 Redistricting Data

African American Not Hispanic Population by LA County's "Detailed" Race/Ethnicity Categories

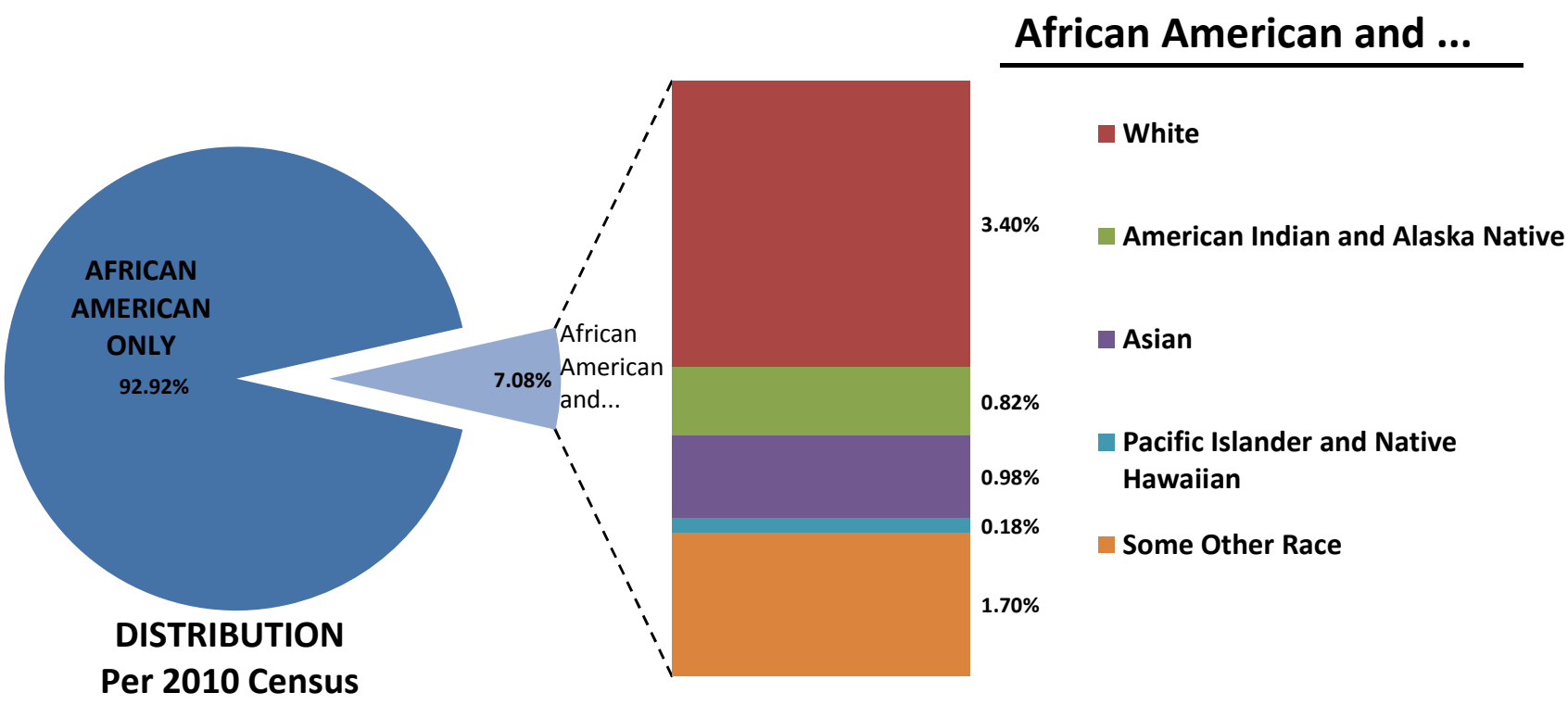

DATA SOURCE: Census Bureau's 2010 Census: Public Law 94-171 Redistricting Data

American Indian* Not Hispanic Population by LA County's "Detailed" Race/Ethnicity Categories

* American Indian and Alaska Native

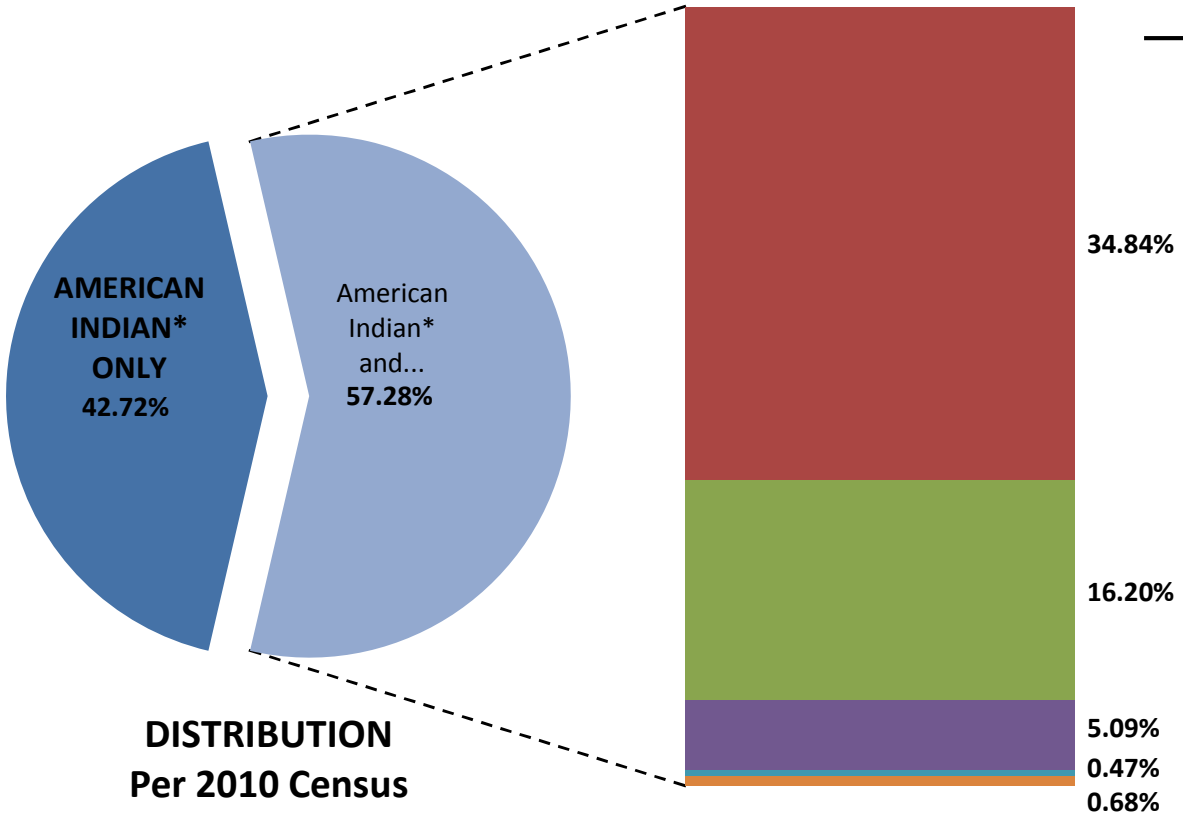

DISTRIBUTION Per 2010 Census

American Indian* and ...

- White
- African American
- Asian
- Pacific Islander and Native Hawaiian
- Some Other Race

DATA SOURCE: Census Bureau's 2010 Census: Public Law 94-171 Redistricting Data

Asian Not Hispanic Population
by LA County's "Detailed" Race/Ethnicity Categories

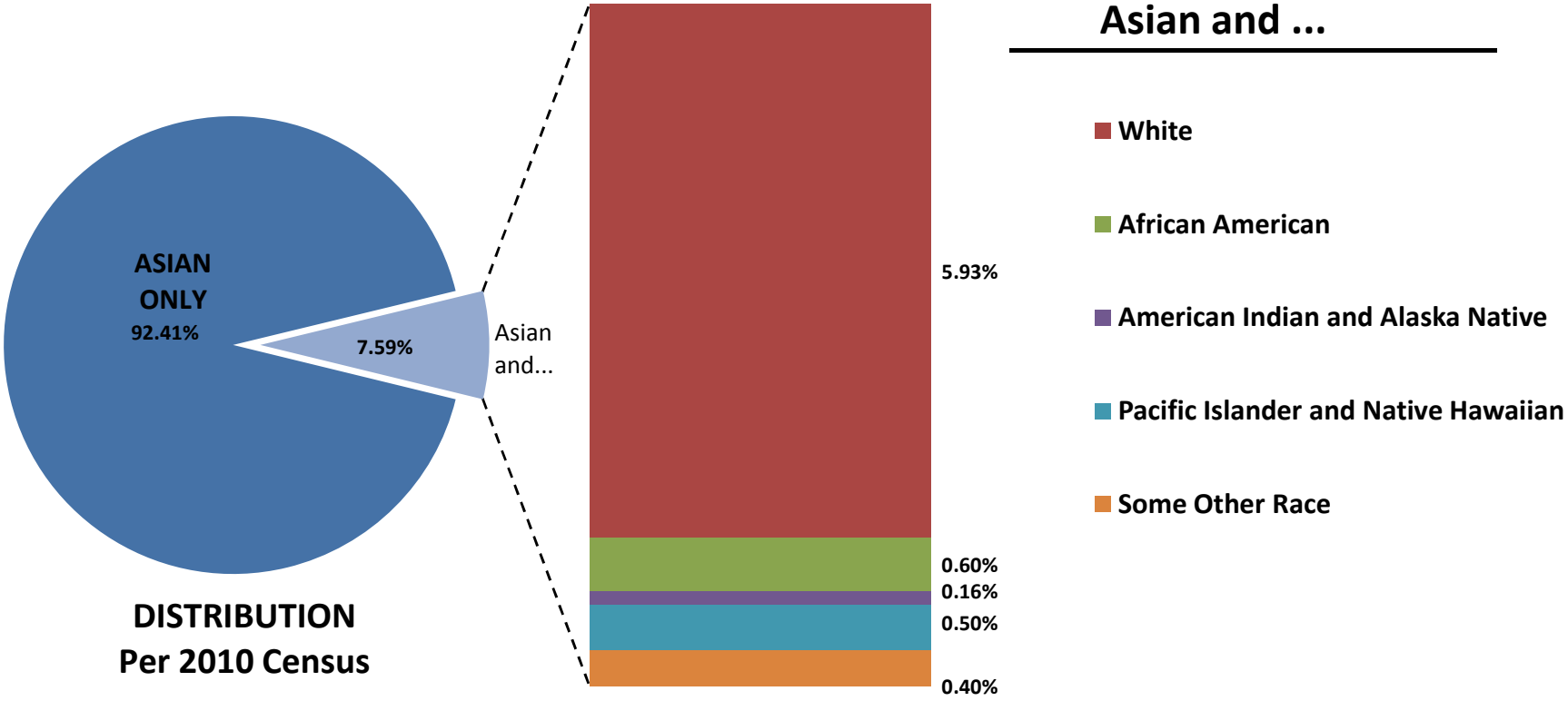

DISTRIBUTION
Per 2010 Census

DATA SOURCE: Census Bureau's 2010 Census: Public Law 94-171 Redistricting Data

Pacific Islander* Not Hispanic Population by LA County's "Detailed" Race/Ethnicity Categories

* Pacific Islander and Native Hawaiian

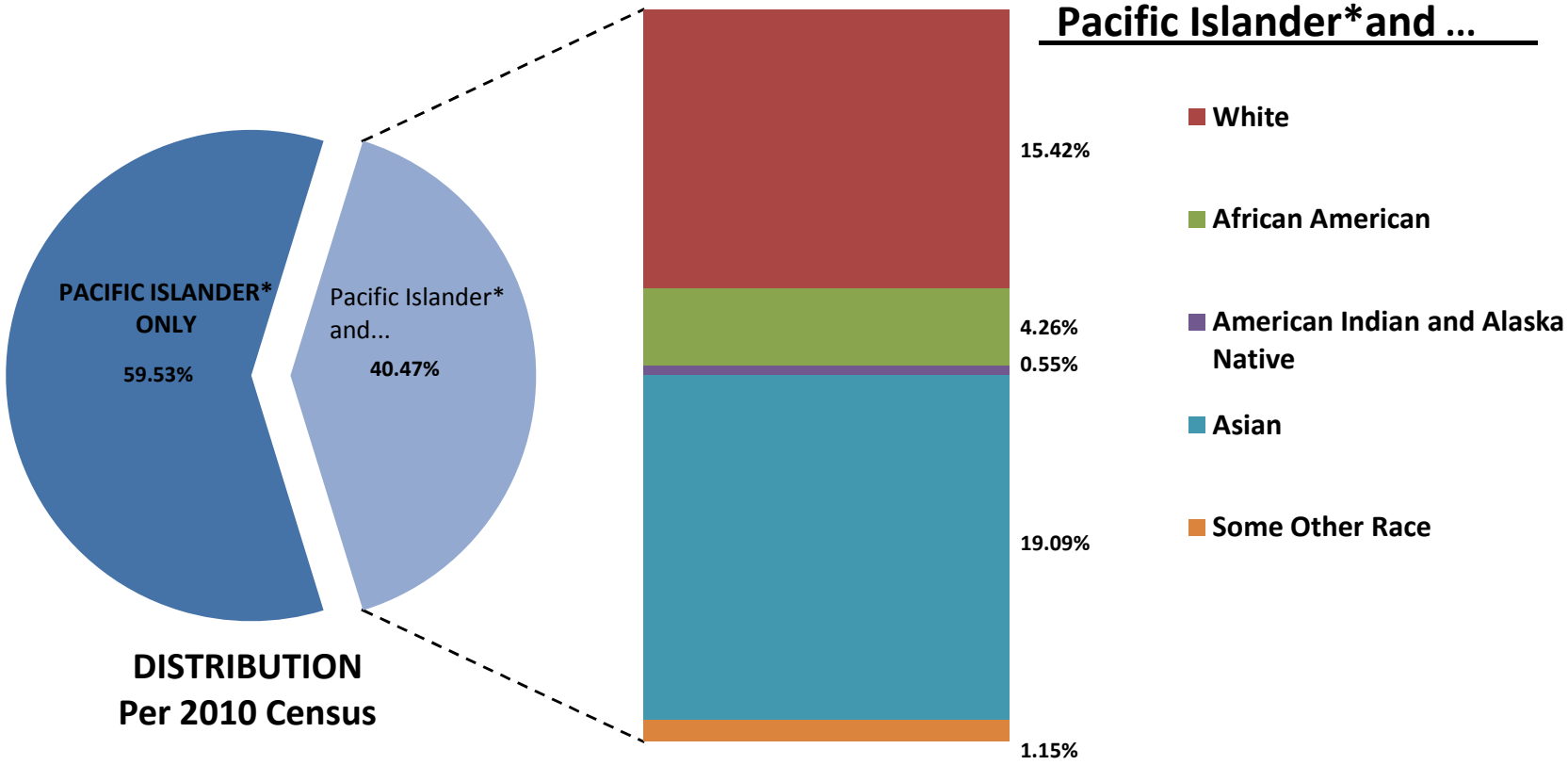

DATA Sourde: Census Bureau's 2010 Census: Public Law 94-171 Redistricting Data

Other* Not Hispanic Population
by LA County's "Detailed" Race/Ethnicity Categories

* Some Other Race

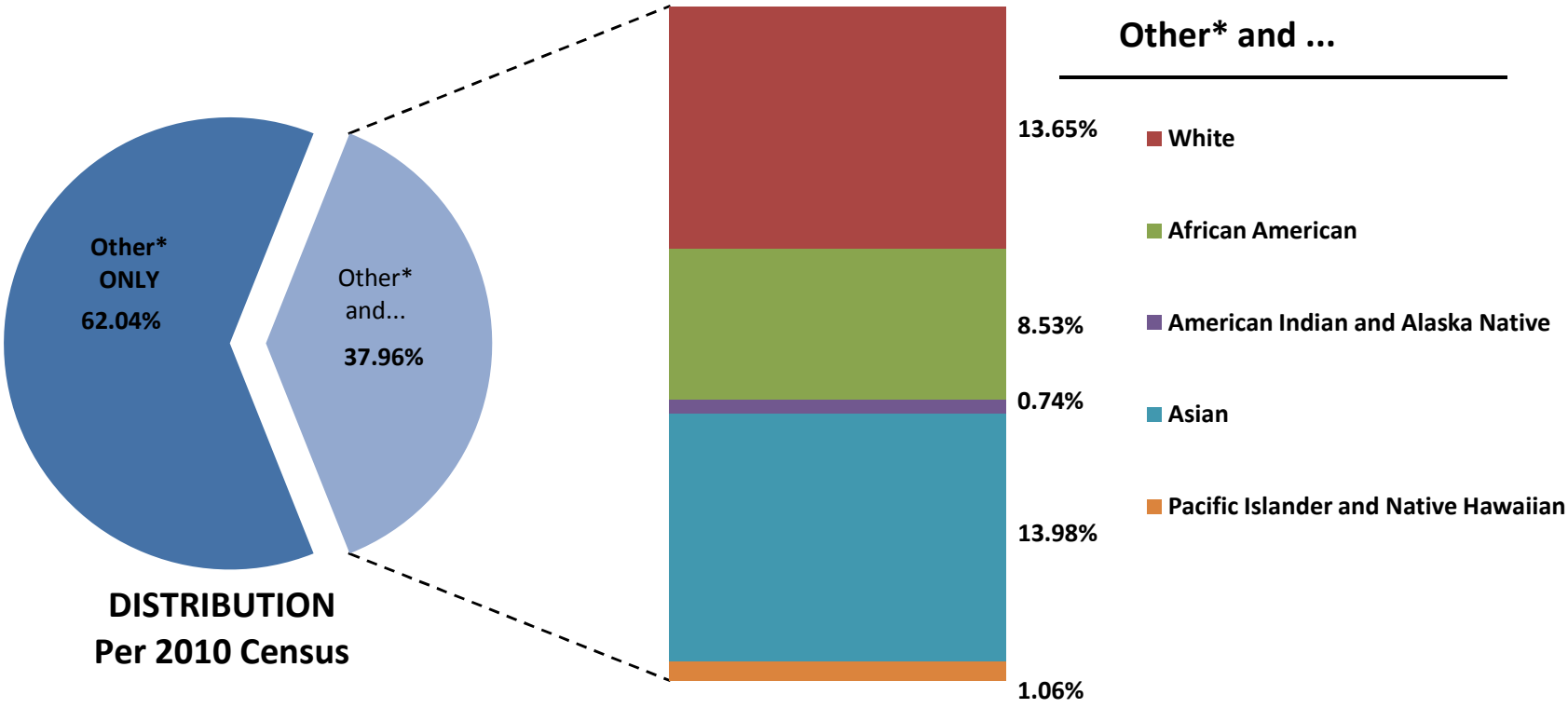

DATA SOUCE: Census Bureau's 2010 Census: Public Law 94-171 Redistricting Data

Total Population by Race/Ethnicity:

LA County's "Inclusive" Categories

This benchmark plan distributes the County's Total Population per 2010 Census as shown below.

		Total Population by Race/Ethnicity - Inclusive Categories															
	Total Population per 2010 Census	All Hispanic		All White Non-Hispanic		All African American		All Asian		All American Indian		All Pacific Islander		All Some Other Race Non-Hispanic		Sums of Categories*	
DISTRICT	COUNT	COUNT	%	COUNT	%	COUNT	%	COUNT	%	COUNT	%	COUNT	%	COUNT	%	COUNT	%
1	1,893,001	1,421,032	75.1	157,670	8.3	54,365	2.9	284,219	15.0	31,104	1.6	5,395	0.3	4,815	0.3	1,958,600	103.5
2	1,944,948	1,055,049	54.2	222,800	11.5	498,910	25.7	201,827	10.4	28,331	1.5	13,095	0.7	11,638	0.6	2,031,650	104.5
3	1,971,921	746,485	37.9	946,635	48.0	94,733	4.8	230,261	11.7	23,305	1.2	7,182	0.4	9,597	0.5	2,058,198	104.4
4	1,919,949	805,821	42.0	633,260	33.0	149,115	7.8	373,608	19.5	28,605	1.5	19,415	1.0	8,068	0.4	2,017,892	105.1
5	2,088,786	659,502	31.6	924,593	44.3	151,214	7.2	408,045	19.5	29,419	1.4	9,082	0.4	9,052	0.4	2,190,907	104.9
TOTALS:	9,818,605	4,687,889	47.7	2,884,958	29.4	948,337	9.7	1,497,960	15.3	140,764	1.4	54,169	0.6	43,170	0.4	10,257,247	104.5

*** WARNING: The sums of Categories exceeds the Total Population. These Inclusive categories cannot be used as the basis for creating equal sized districts.**

NOTES:

1. The data source for this table is the Census Bureau's 2010 Census: Public Law 94-171 Redistricting Data.
2. The **Total Population** column depicts each person being counted only once - even multi-race persons.
3. The race/ethnicity population categories are INCLUSIVE - all multiple-race persons are counted in each applicable category.
4. The **COUNT** columns contain INCLUSIVE population totals for each district, for race/ethnicity categories within each district.
5. The % columns contain INCLUSIVE category population percentages of the Total Population for each district. TIP: Read these percentages across.
6. The **Sums of Categories** columns contain sums of the INCLUSIVE population counts and percentages.
7. American Indian population includes Alaska Native; Pacific Islander population includes Native Hawaiian.

Registered Voters by Race/Ethnicity (March 2011)

This benchmark plan distributes the County's Registered Voters as of March 2011 as shown below.

		Ethnicity - Determined by Surname																
	Total Registered March 2011	Latino or Spanish		Korean		Japanese		Chinese		Indian		Vietnamese		Filipino		Not Classified		
DISTRICT	COUNT	COUNT	%	COUNT	%	COUNT	%	COUNT	%	COUNT	%	COUNT	%	COUNT	%	COUNT	%	%
1	685,935	431,375	62.9	7,395	1.1	5,883	0.9	35,034	5.1	2,331	0.3	14,941	2.2	15,331	2.2	173,645	25.3	100
2	801,925	231,583	28.9	13,225	1.6	8,649	1.1	7,950	1.0	4,561	0.6	3,558	0.4	13,334	1.7	519,065	64.7	100
3	966,026	197,008	20.4	9,084	0.9	6,045	0.6	14,107	1.5	8,583	0.9	5,508	0.6	14,641	1.5	711,050	73.6	100
4	963,739	264,210	27.4	17,161	1.8	14,426	1.5	37,714	3.9	8,525	0.9	8,093	0.8	18,897	2.0	594,713	61.7	100
5	1,056,860	217,568	20.6	14,274	1.4	8,077	0.8	50,943	4.8	8,061	0.8	10,963	1.0	17,242	1.6	729,732	69.0	100
TOTALS:	4,474,485	1,341,744	30.0	61,139	1.4	43,080	1.0	145,748	3.3	32,061	0.7	43,063	1.0	79,445	1.8	2,728,205	61.0	100

NOTES:

1. The data source for the voter registration numbers in this table is the County of Los Angeles' Registrar-Recorder/County Clerk.
2. **"Latino" or "Spanish" surname source:** Census of Population and Housing, 1980 - Spanish Surname List Technical Documentation Prepared by Data Access and Use Staff, Data User Services Division, Bureau of the Census. - Washington: the Bureau, 1980. This list has been accepted by various courts as well as the Justice Department in Voting Rights cases.
3. **Asian surname source:** Lauderdale, Diane and Bert Kestenbaum. 2000. "Asian American Ethnic Identification by Surname," Population and Development Review 19(3), pp. 283-300
4. **"Not Classified"** registrants include all other race/ethnic categories except those identified by the lists as Asian or Hispanic by surname.
5. Currently there are no surname lists that have been recognized as predictive of persons who are **African American**.
6. **Ethnicity** - Determined by matching voter surname against lists of surnames considered to be predictive of listed ethnicity.
7. The **COUNT** columns contain registered voter totals for each district, and for Ethnicity - determined by surname, within each district.
8. The **%** columns contain registered voter percentages for each surname-based ethnicity. TIP: Read these percentages across.

Registered Voters by Political Party Affiliation (March 2011)

This benchmark plan distributes the County's Registered Voters as of March 2011 as shown below.

		Political Party Affiliation																
	Total Registered March 2011	Democrat		Republican		American Independent		Libertarian		Green		Peace and Freedom		Decline to State / No Party		Some Other		
DISTRICT	COUNT	COUNT	%	COUNT	%	COUNT	%	COUNT	%	COUNT	%	COUNT	%	COUNT	%	COUNT	%	%
1	685,935	394,074	57.5	115,866	16.9	12,406	1.8	2,634	0.4	3,447	0.5	6,064	0.9	146,855	21.4	4,589	0.7	100
2	801,925	532,007	66.3	92,138	11.5	14,495	1.8	2,660	0.3	3,506	0.4	5,129	0.6	144,630	18.0	7,360	0.9	100
3	966,026	510,587	52.9	190,171	19.7	20,474	2.1	5,462	0.6	6,693	0.7	4,061	0.4	218,330	22.6	10,248	1.1	100
4	963,739	433,300	45.0	288,350	29.9	21,159	2.2	4,928	0.5	4,582	0.5	4,506	0.5	199,011	20.6	7,903	0.8	100
5	1,056,860	426,812	40.4	361,421	34.2	25,210	2.4	5,272	0.5	5,015	0.5	3,831	0.4	220,089	20.8	9,210	0.9	100
TOTALS:	4,474,485	2,296,780	51.3	1,047,946	23.4	93,744	2.1	20,956	0.5	23,243	0.5	23,591	0.5	928,915	20.8	39,310	0.9	100

NOTES:

1. The data source for the voter registration numbers in this table is the County of Los Angeles' Registrar-Recorder/County Clerk.
2. The **COUNT** columns contain registered voter totals for each district and political affiliation.
3. The % columns contain registered voter percentages for each of the above identified political parties. TIP: Read these percentages across.

Registered Voters by Gender (March 2011)

This benchmark plan distributes the County's Registered Voters as of March 2011 as shown below.

		Gender						
	Total Registered March 2011	Male		Female		Unknown		
DISTRICT	COUNT	COUNT	%	COUNT	%	COUNT	%	%
1	685,935	309,346	45.1	369,095	53.8	7,494	1.1	100
2	801,925	346,242	43.2	443,360	55.3	12,323	1.5	100
3	966,026	453,884	47.0	504,091	52.2	8,051	0.8	100
4	963,739	441,884	45.9	511,807	53.1	10,048	1.0	100
5	1,056,860	481,249	45.5	565,249	53.5	10,362	1.0	100
TOTALS:	4,474,485	2,032,605	45.4	2,393,602	53.5	48,278	1.1	100

NOTES:

1. The data source for the voter registration numbers in this table is the County of Los Angeles' Registrar-Recorder/County Clerk.
2. The **COUNT** columns contain registered voter totals for each district and gender.
3. The % columns contain registered voter percentages for each gender. TIP: Read these percentages across.

Registered Voters by Age (March 2011)

This benchmark plan distributes the County's Registered Voters as of March 2011 as shown below.

		Age Group								
	Total Registered March 2011	18 to 34		35 to 49		50 to 64		65 and up		
DISTRICT	COUNT	COUNT	%	COUNT	%	COUNT	%	COUNT	%	%
1	685,935	239,304	34.9	170,481	24.9	151,572	22.1	124,578	18.2	100
2	801,925	261,995	32.7	207,054	25.8	191,328	23.9	141,548	17.7	100
3	966,026	275,334	28.5	263,103	27.2	238,707	24.7	188,882	19.6	100
4	963,739	266,224	27.6	258,584	26.8	250,554	26.0	188,377	19.5	100
5	1,056,860	266,615	25.2	283,872	26.9	294,899	27.9	211,474	20.0	100
TOTALS:	4,474,485	1,309,472	29.3	1,183,094	26.4	1,127,060	25.2	854,859	19.1	100

NOTES:

1. The data source for the voter registration numbers in this table is the County of Los Angeles' Registrar-Recorder/County Clerk.
2. The **COUNT** columns contain registered voter totals by age group.
3. The % columns contain registered voter percentages for each of the above age groups. TIP: Read these percentages across.

Voting Age Population by Gender from American Community Survey

This benchmark plan distributes the County's Voting Age Population by Gender per ACS data as shown below.

		Gender				
	Total Voting Age Population	Male		Female		
DISTRICT	COUNT	COUNT	%	COUNT	%	%
1	1,378,697	695,114	50.4	683,583	49.6	100
2	1,425,522	686,271	48.1	739,251	51.9	100
3	1,565,075	775,538	49.6	789,537	50.4	100
4	1,451,453	705,825	48.6	745,628	51.4	100
5	1,595,650	768,391	48.2	827,259	51.8	100
TOTALS:	7,416,397	3,631,139	49.0	3,785,258	51.0	100

NOTES:

1. The data source for the percentages of the voting age population by gender in this table is the American Community Survey (ACS). The ACS is an ongoing statistical survey by the U.S. Census Bureau, sent to approximately 250,000 addresses monthly (or 3 million per year). ACS estimates are based on data collected from January 1, 2005 to December 31, 2009, and are not 2010 Census data. The percentages of the voting age population from the ACS were applied to the 2010 Census counts of the voting age population at the census block level to obtain estimates of the voting age population by gender as of April 1, 2010.
2. The **COUNT** columns contain voting age population by gender.
3. The % columns contain voting age population by gender. TIP: Read these percentages across.

Voting Age Citizen by Gender from American Community Survey

This benchmark plan distributes the County's Voting Age Citizen by Gender per ACS data as shown below.

		Gender				
	Total Voting Age Citizen	Male		Female		
DISTRICT	COUNT	COUNT	%	COUNT	%	%
1	883,466	437,266	49.5	446,200	50.5	100
2	948,346	444,737	46.9	503,609	53.1	100
3	1,196,151	587,633	49.1	608,518	50.9	100
4	1,179,308	572,210	48.5	607,098	51.5	100
5	1,344,361	651,210	48.4	693,151	51.6	100
TOTALS:	5,551,632	2,693,056	48.5	2,858,576	51.5	100

NOTES:

1. The data source for the percentages of the voting age citizen population by gender in this table is the American Community Survey (ACS). The ACS is an ongoing statistical survey by the U.S. Census Bureau, sent to approximately 250,000 addresses monthly (or 3 million per year). ACS estimates are based on data collected from January 1, 2005 to December 31, 2009, and are not 2010 Census data. The percentages of the voting age citizen population from the ACS were applied to the 2010 Census counts of the voting age population at the census block level to obtain estimates of the voting age citizen population by gender as of April 1, 2010.
2. The **COUNT** columns contain voting age citizen by gender.
3. The % columns contain voting age citizen by gender. TIP: Read these percentages across.

Voting Age Citizen by DOJ Race/Ethnicity Categories

from American Community Survey

This benchmark plan distributes the County's Voting Age Citizen Population per ACS data shown below.

		Voting Age Citizen by Race/Ethnicity - Department of Justice (DOJ) Categories																
	Voting Age Citizen per 2010 Census	Hispanic (All Races)		Not Hispanic (NH) White (Single Race)		NH African American or NH African American/ White		NH Asian or NH Asian/ White		NH American Indian or NH American Indian/ White		NH Pacific Islander or NH Pacific Islander/ White		NH Some Other Race or NH Some Other Race/ White		NH Other Multiple-Races (where more than 1 minority reach is listed)		
DISTRICT	COUNT	COUNT	%	COUNT	%	COUNT	%	COUNT	%	COUNT	%	COUNT	%	COUNT	%	COUNT	%	%
1	883,466	559,458	63.3	123,287	14.0	31,467	3.6	160,508	18.2	3,093	0.4	1,293	0.1	1,280	0.1	3,080	0.3	100
2	948,346	318,713	33.6	164,218	17.3	346,287	36.5	99,128	10.5	3,086	0.3	4,792	0.5	2,822	0.3	9,300	1.0	100
3	1,196,151	284,524	23.8	711,678	59.5	59,566	5.0	123,394	10.3	4,958	0.4	2,558	0.2	3,213	0.3	6,260	0.5	100
4	1,179,308	372,249	31.6	493,220	41.8	91,471	7.8	199,034	16.9	6,221	0.5	7,001	0.6	2,723	0.2	7,389	0.6	100
5	1,344,361	331,689	24.7	679,700	50.6	91,269	6.8	221,231	16.5	7,169	0.5	2,613	0.2	3,333	0.2	7,357	0.5	100
TOTALS	5,551,632	1,866,633	33.6	2,172,103	39.1	620,060	11.2	803,295	14.5	24,527	0.4	18,257	0.3	13,371	0.2	33,386	0.6	100

NOTES:

1. The data source for the percentages of the voting age citizen population by Race/Ethnicity in this table is the American Community Survey (ACS). The ACS is an ongoing statistical survey by the U.S. Census Bureau, sent to approximately 250,000 addresses monthly (or 3 million per year). ACS estimates are based on data collected from January 1, 2005 to December 31, 2009, and are not 2010 Census data. The percentages of the voting age citizen population by Race/Ethnicity from the ACS were applied to the 2010 Census counts of the voting age population at the census block level to obtain estimates of the voting age citizen population by Race/Ethnicity as of April 1, 2010.
2. The **Voting Age Citizen** column depicts each citizen, age 18 and older, being counted only once - even multi-race persons.
3. The Department of Justice defined a set of 8 exclusive race/ethnicity population categories; persons are counted once in their applicable DOJ category.
4. The **COUNT** columns contain voting age citizen population totals for each district, and for DOJ categories within each district.
5. The **%** columns contain voting age citizen population percentages for each DOJ category within each district. TIP: Read these percentages across.
6. American Indian population includes Alaska Native; Pacific Islander population includes Native Hawaiian.

Self-Reported Household Income

from American Community Survey

This benchmark plan distributes the County's Household Incomes per ACS data as shown below.

		Self-Reported Household Income								
	Total Households	Less than $25,000		$25,000 to $49,999		$50,000 to $99,999		$100,000 and up		
DISTRICT	COUNT	COUNT	%	COUNT	%	COUNT	%	COUNT	%	%
1	517,284	149,119	28.8	144,413	27.9	150,207	29.0	73,545	14.2	100
2	611,469	187,883	30.7	164,585	26.9	167,900	27.5	91,101	14.9	100
3	751,440	160,563	21.4	161,282	21.5	215,368	28.7	214,227	28.5	100
4	649,367	116,911	18.0	135,881	20.9	203,974	31.4	192,601	29.7	100
5	711,622	124,976	17.6	141,780	19.9	224,977	31.6	219,889	30.9	100
TOTALS	3,241,182	739,452	22.8	747,941	23.1	962,426	29.7	791,363	24.4	100

NOTES:

1. The data source for the percentages of household income in this table is the American Community Survey (ACS). The ACS is an ongoing statistical survey by the U.S. Census Bureau, sent to approximately 250,000 addresses monthly (or 3 million per year). ACS estimates are based on data collected from January 1, 2005 to December 31, 2009, and are not 2010 Census data. The percentages of household income from the ACS were applied to the 2010 Census counts of the occupied housing units at the census block level to obtain estimates of household income as of April 1, 2010.
2. The **COUNT** columns contain number of occupied households for each district, and for household income categories within each district.
3. The **%** columns contain household percentages for each household income category within each district. TIP: Read these percentages across.
4. For some RDUs that had housing units in the 2010 Census PL94-171 data, there were household variables with no data in the ACS 2005-2009 5 year merged file. Either these housing units were not in existence at the time of the ACS data collection or none were picked up in the ACS sampling. There were also small differences between the ACS based estimates and the PL94-171 counts caused by rounding. Consequently, our estimates for these variables will not match exactly the housing unit numbers in the PL94-171 and there are differences in our table totals. The number of households is 22 lower than the PL94-171 occupied housing units.

Self-Reported Estimated Value of Homes

from American Community Survey

This benchmark plan distributes the County's Estimated Value of Homes (Self-Reported) per ACS data as shown below.

		Self-Estimated Home Values								
	Total Households	Less than $200,000		$200,000 to $399,999		$400,000 to $749,999		$750,000 and up		
DISTRICT	COUNT	COUNT	%	COUNT	%	COUNT	%	COUNT	%	%
1	532,914	51,672	9.7	180,891	33.9	265,964	49.9	34,387	6.5	100
2	645,247	58,801	9.1	195,694	30.3	293,376	45.5	97,376	15.1	100
3	803,165	37,849	4.7	130,730	16.3	340,050	42.3	294,536	36.7	100
4	685,491	51,232	7.5	133,675	19.5	343,938	50.2	156,646	22.9	100
5	753,806	69,175	9.2	174,310	23.1	373,978	49.6	136,343	18.1	100
TOTALS	3,420,623	268,729	7.9	815,300	23.8	1,617,306	47.3	719,288	21.0	100

NOTES:

1. The data source for the percentages of self-reported estimated value of homes in this table is the American Community Survey (ACS). The ACS is an ongoing statistical survey by the U.S. Census Bureau, sent to approximately 250,000 addresses monthly (or 3 million per year). ACS estimates are based on data collected from January 1, 2005 to December 31, 2009, and are not 2010 Census data. The percentages of home values from the ACS were applied to the 2010 Census counts of all housing units at the census block level to obtain estimates of home values of April 1, 2010.
2. The **COUNT** columns contain number of occupied and unoccupied households for each district, and for home value categories within each district.
3. The **%** columns contain household percentages for each home value category within each district. TIP: Read these percentages across.
4. For some RDUs that had housing units in the 2010 Census PL94-171 data, there were household variables with no data in the ACS 2005-2009 5 year merged file. Either these housing units were not in existence at the time of the ACS data collection or none were picked up in the ACS sampling. There were also small differences between the ACS based estimates and the PL94-171 counts caused by rounding. Consequently, our estimates for these variables will not match exactly the housing unit numbers in the PL94-171 and there are differences in our table totals. The total number is 24,351 cases fewer than the PL94-171.

Homeowners/Renters from American Community Survey

This benchmark plan distributes the County's household by homeowners/renters per ACS data as shown below.

		Occupancy				
	Total Households	Homeowner		Renter		
DISTRICT	COUNT	COUNT	%	COUNT	%	%
1	517,291	222,452	43.0	294,839	57.0	100
2	611,478	228,237	37.3	383,241	62.7	100
3	751,430	327,569	43.6	423,861	56.4	100
4	649,385	360,499	55.5	288,886	44.5	100
5	711,622	440,211	61.9	271,411	38.1	100
TOTALS	3,241,206	1,578,968	48.7	1,662,238	51.3	100

NOTES:

1. The data source for the percentages of homeowners/renters in this table is the American Community Survey (ACS). The ACS is an ongoing statistical survey by the U.S. Census Bureau, sent to approximately 250,000 addresses monthly (or 3 million per year). ACS estimates are based on data collected from January 1, 2005 to December 31, 2009, and are not 2010 Census data. The percentages of homeowners/renters from the ACS were applied to the 2010 Census counts of all occupied housing units at the census block level to obtain estimates of homeowners/renters of April 1, 2010.
2. The **COUNT** columns contain households by homeowners/renters.
3. The **%** columns contain households by homeowners/renters. TIP: Read these percentages across.
4. For some RDUs that had housing units in the 2010 Census PL94-171 data, there were household variables with no data in the ACS 2005-2009 5 year merged file. Either these housing units were not in existence at the time of the ACS data collection or none were picked up in the ACS sampling. There were also small differences between the ACS based estimates and the PL94-171 counts caused by rounding. Consequently, our estimates for these variables will not match exactly the housing unit numbers in the PL94-171 and there are differences in our table totals. The number of households is 2 cases more than the PL94-171 occupied housing units.

Communities Benchmark District Assignments List: Countywide

This plan includes all or portions of the below-listed cities and unincorporated communities in the Benchmark District.

BENCHMARK DISTRICT	COMMUNITY
3	Agoura Hills
5	Alhambra
5	Arcadia
4	Artesia
4	Avalon
1	Azusa*
5	Azusa*
1	Baldwin Park
1	Bell
1	Bell Gardens
4	Bellflower
3	Beverly Hills
5	Bradbury
5	Burbank
3	Calabasas
2	Carson
4	Cerritos
5	Claremont
1	Commerce
2	Compton
5	Covina
1	Cudahy
2	Culver City
4	Diamond Bar
4	Downey
5	Duarte
1	El Monte
4	El Segundo
2	Gardena
5	Glendale

BENCHMARK DISTRICT	COMMUNITY
5	Glendora
4	Hawaiian Gardens
2	Hawthorne*
4	Hawthorne*
4	Hermosa Beach
3	Hidden Hills
1	Huntington Park
1	Industry
2	Inglewood
1	Irwindale
5	La Canada Flintridge
4	La Habra Heights
4	La Mirada
1	La Puente
5	La Verne
4	Lakewood
5	Lancaster
2	Lawndale
4	Lomita
4	Long Beach
2	Lynwood
3	Malibu
4	Manhattan Beach
1	Maywood
5	Monrovia
1	Montebello
1	Monterey Park
4	Norwalk
5	Palmdale
4	Palos Verdes Estates

BENCHMARK DISTRICT	COMMUNITY
4	Paramount
5	Pasadena
1	Pico Rivera*
4	Pico Rivera*
1	Pomona
4	Rancho Palos Verdes
4	Redondo Beach
4	Rolling Hills
4	Rolling Hills Estates
1	Rosemead
5	San Dimas
3	San Fernando
5	San Gabriel
5	San Marino
5	Santa Clarita
1	Santa Fe Springs
3	Santa Monica
5	Sierra Madre
4	Signal Hill
1	South El Monte
1	South Gate
5	South Pasadena
5	Temple City
4	Torrance
1	Vernon
1	Walnut
1	West Covina*
5	West Covina*
3	West Hollywood
3	Westlake Village

* Communities that are in multiple Supervisorial Districts are marked with an asterisk.

Communities Benchmark District Assignments List: Countywide

This plan includes all or portions of the below-listed cities and unincorporated communities in the Benchmark District.

BENCHMARK DISTRICT	COMMUNITY
4	Whittier
2	LACity - Adams/La Brea
3	LACity - Arleta
1	LACity - Atwater Village*
3	LACity - Atwater Village*
2	LACity - Barnes City
3	LACity - Bel Air
3	LACity - Beverly Crest
1	LACity - Boyle Heights
3	LACity - Brentwood
3	LACity - Canoga Park*
5	LACity - Canoga Park*
5	LACity - Chatsworth
5	LACity - Chatsworth Village
2	LACity - Crenshaw
1	LACity - Downtown*
2	LACity - Downtown*
1	LACity - Eagle Rock/Glassell
2	LACity - East Hollywood*
3	LACity - East Hollywood*
1	LACity - El Sereno
3	LACity - Encino
3	LACity - Fairfax
3	LACity - Granada Hills*
5	LACity - Granada Hills*
2	LACity - Green Meadows
2	LACity - Hancock Park*
3	LACity - Hancock Park*
3	LACity - Hansen Dam*
5	LACity - Hansen Dam*

BENCHMARK DISTRICT	COMMUNITY
4	LACity - Harbor City
2	LACity - Harbor Gateway
1	LACity - Highland Park
3	LACity - Hollywood
3	LACity - Lake Balboa
3	LACity - Lake View Terrace*
5	LACity - Lake View Terrace*
1	LACity - Lincoln Heights
1	LACity - Los Feliz*
3	LACity - Los Feliz*
2	LACity - Mar Vista
2	LACity - Miracle Mile*
3	LACity - Miracle Mile*
3	LACity - Mission Hills
3	LACity - North Hills
3	LACity - North Hollywood
3	LACity - Northridge*
5	LACity - Northridge*
3	LACity - Pacific Palisades
3	LACity - Pacoima
2	LACity - Palms
3	LACity - Panorama City
2	LACity - Playa Del Rey*
4	LACity - Playa Del Rey*
5	LACity - Porter Ranch
3	LACity - Reseda
4	LACity - San Pedro
3	LACity - Sepulveda Basin
5	LACity - Shadow Hills
3	LACity - Sherman Oaks

BENCHMARK DISTRICT	COMMUNITY
1	LACity - Silverlake*
3	LACity - Silverlake*
1	LACity - South Park*
2	LACity - South Park*
2	LACity - South Vermont
3	LACity - Studio City
3	LACity - Sun Valley*
5	LACity - Sun Valley*
5	LACity - Sunland
3	LACity - Sylmar*
5	LACity - Sylmar*
3	LACity - Tarzana
3	LACity - Toluca Lake
5	LACity - Tujunga
3	LACity - Valley Glen
3	LACity - Valley Village
3	LACity - Van Nuys
2	LACity - Venice*
3	LACity - Venice*
2	LACity - Vermont Square
2	LACity - Watts
1	LACity - West Adams/Exposition Park*
2	LACity - West Adams/Exposition Park*
2	LACity - West LA*
3	LACity - West LA*
2	LACity - Westchester*
4	LACity - Westchester*
3	LACity - Westhills*
5	LACity - Westhills*
1	LACity - Westlake*

* Communities that are in multiple Supervisorial Districts are marked with an asterisk.

Communities Benchmark District Assignments List: Countywide

This plan includes all or portions of the below-listed cities and unincorporated communities in the Benchmark District.

BENCHMARK DISTRICT	COMMUNITY
2	LACity - Westlake*
3	LACity - Westwood
1	LACity - Wholesale
4	LACity - Wilmington
3	LACity - Winnetka
3	LACity - Woodland Hills
5	LACounty - Acton
5	LACounty - Agua Dulce
5	LACounty - Altadena
5	LACounty - Angeles National Forest
5	LACounty - Arcadia
2	LACounty - Athens/Westmont
1	LACounty - Avocado Heights/Bassett
1	LACounty - Avocado Heights/North Whittier
1	LACounty - Azusa
5	LACounty - Bradbury
3	LACounty - Calabasas
5	LACounty - Canoga Park
5	LACounty - Canyon Country
5	LACounty - Castaic/Lake Hughes
5	LACounty - Castaic/Val Verde
4	LACounty - Cerritos
4	LACounty - Channel Islands
5	LACounty - Charter Oak Islands
5	LACounty - Chatsworth
1	LACounty - Claremont*
5	LACounty - Claremont*
5	LACounty - Covina
1	LACounty - Covina Islands*
5	LACounty - Claremont*

BENCHMARK DISTRICT	COMMUNITY
2	LACounty - Del Aire
2	LACounty - Del Rey*
4	LACounty - Del Rey*
5	LACounty - Del Sur
4	LACounty - East La Mirada
1	LACounty - East Los Angeles
2	LACounty - East Rancho Dominguez
5	LACounty - East San Gabriel
2	LACounty - El Camino Village
1	LACounty - El Monte*
5	LACounty - El Monte*
1	LACounty - Florence/Firestone*
2	LACounty - Florence/Firestone*
5	LACounty - Glendora
1	LACounty - Hacienda Heights*
4	LACounty - Hacienda Heights*
2	LACounty - Hawthorne
5	LACounty - Hi Vista
3	LACounty - Hollywood Hills
5	LACounty - Kagel Canyon
5	LACounty - Kinneloa Mesa
5	LACounty - La Crescenta/Montrose
4	LACounty - La Habra Heights
4	LACounty - La Rambla
5	LACounty - La Verne
2	LACounty - Ladera Heights
5	LACounty - Lake Hughes
5	LACounty - Lake Los Angeles
2	LACounty - Lennox
5	LACounty - Leona Valley

* Communities that are in multiple Supervisorial Districts are marked with an asterisk.

Communities Benchmark District Assignments List: Countywide

This plan includes all or portions of the below-listed cities and unincorporated communities in the Benchmark District.

BENCHMARK DISTRICT	COMMUNITY
5	LACounty - Littlerock
5	LACounty - Llano
4	LACounty - Long Beach
2	LACounty - Lynwood
3	LACounty - Malibu
5	LACounty - Monrovia
5	LACounty - Newhall
5	LACounty - North East San Gabriel
5	LACounty - North Lancaster
5	LACounty - Pearblossom
1	LACounty - Pellissier
1	LACounty - Pellissier/North Whittier
5	LACounty - Pomona
5	LACounty - Quartz Hill
2	LACounty - Rancho Dominguez
5	LACounty - Roosevelt
2	LACounty - Rosewood/W. Rancho Dominguez
1	LACounty - Rowland Heights*
4	LACounty - Rowland Heights*
5	LACounty - San Dimas
1	LACounty - San Jose Hills
5	LACounty - San Pasqual
3	LACounty - Santa Monica Mountains
3	LACounty - Sawtelle VA Center
5	LACounty - South Antelope Valley
1	LACounty - South San Gabriel
1	LACounty - South Whittier*
4	LACounty - South Whittier*
5	LACounty - Stevenson Ranch
3	LACounty - Topanga Canyon

BENCHMARK DISTRICT	COMMUNITY
3	LACounty - Triunfo Canyon
3	LACounty - Universal City
1	LACounty - Valinda
2	LACounty - View Park/Windsor Hills
1	LACounty - Walnut Park
2	LACounty - West Carson*
4	LACounty - West Carson*
1	LACounty - West Puente Valley
1	LACounty - West Valinda
1	LACounty - West Whittier/Los Nietos*
4	LACounty - West Whittier/Los Nietos*
4	LACounty - Westfield
3	LACounty - Westhills
1	LACounty - Whittier Narrows
1	LACounty - Whittier*
4	LACounty - Whittier*
2	LACounty - Willowbrook
2	LACounty - Wiseburn

* Communities that are in multiple Supervisorial Districts are marked with an asterisk.

Communities Benchmark District Assignments List: By Benchmark District

This plan includes all or portions of the below-listed cities and unincorporated communities in the Benchmark District.

BENCHMARK DISTRICT	COMMUNITY
1	Azusa*
1	Baldwin Park
1	Bell
1	Bell Gardens
1	Commerce
1	Cudahy
1	El Monte
1	Huntington Park
1	Industry
1	Irwindale
1	La Puente
1	LACity - Atwater Village*
1	LACity - Boyle Heights
1	LACity - Downtown*
1	LACity - Eagle Rock/Glassell
1	LACity - El Sereno
1	LACity - Highland Park
1	LACity - Lincoln Heights
1	LACity - Los Feliz*
1	LACity - Silverlake*
1	LACity - South Park*
1	LACity - West Adams/Exposition Park*
1	LACity - Westlake*
1	LACity - Wholesale
1	LACounty - Avocado Heights/Bassett
1	LACounty - Avocado Heights/North Whittier
1	LACounty - Azusa
1	LACounty - Claremont*
1	LACounty - Covina Islands*
1	LACounty - East Los Angeles
1	LACounty - El Monte*

BENCHMARK DISTRICT	COMMUNITY
1	LACounty - Florence/Firestone*
1	LACounty - Hacienda Heights*
1	LACounty - Pellissier
1	LACounty - Pellissier/North Whittier
1	LACounty - Rowland Heights*
1	LACounty - San Jose Hills
1	LACounty - South San Gabriel
1	LACounty - South Whittier*
1	LACounty - Valinda
1	LACounty - Walnut Park
1	LACounty - West Puente Valley
1	LACounty - West Valinda
1	LACounty - West Whittier/Los Nietos*
1	LACounty - Whittier Narrows
1	LACounty - Whittier*
1	Maywood
1	Montebello
1	Monterey Park
1	Pico Rivera*
1	Pomona
1	Rosemead
1	Santa Fe Springs
1	South El Monte
1	South Gate
1	Vernon
1	Walnut
1	West Covina*
2	Carson
2	Compton
2	Culver City
2	Gardena

* Communities that are in multiple Supervisorial Districts are marked with an asterisk.

Communities Benchmark District Assignments List: By Benchmark District

This plan includes all or portions of the below-listed cities and unincorporated communities in the Benchmark District.

BENCHMARK DISTRICT	COMMUNITY
2	Hawthorne*
2	Inglewood
2	LACity - Adams/La Brea
2	LACity - Barnes City
2	LACity - Crenshaw
2	LACity - Downtown*
2	LACity - East Hollywood*
2	LACity - Green Meadows
2	LACity - Hancock Park*
2	LACity - Harbor Gateway
2	LACity - Mar Vista
2	LACity - Miracle Mile*
2	LACity - Palms
2	LACity - Playa Del Rey*
2	LACity - South Park*
2	LACity - South Vermont
2	LACity - Venice*
2	LACity - Vermont Square
2	LACity - Watts
2	LACity - West Adams/Exposition Park*
2	LACity - West LA*
2	LACity - Westchester*
2	LACity - Westlake*
2	LACounty - Athens/Westmont
2	LACounty - Del Aire
2	LACounty - Del Rey*
2	LACounty - East Rancho Dominguez
2	LACounty - El Camino Village
2	LACounty - Florence/Firestone*
2	LACounty - Hawthorne
2	LACounty - Ladera Heights

BENCHMARK DISTRICT	COMMUNITY
2	LACounty - Lennox
2	LACounty - Lynwood
2	LACounty - Rancho Dominguez
2	LACounty - Rosewood/West Rancho Dominguez
2	LACounty - View Park/Windsor Hills
2	LACounty - West Carson*
2	LACounty - Willowbrook
2	LACounty - Wiseburn
2	Lawndale
2	Lynwood
3	Agoura Hills
3	Beverly Hills
3	Calabasas
3	Hidden Hills
3	LACity - Arleta
3	LACity - Atwater Village*
3	LACity - Bel Air
3	LACity - Beverly Crest
3	LACity - Brentwood
3	LACity - Canoga Park*
3	LACity - East Hollywood*
3	LACity - Encino
3	LACity - Fairfax
3	LACity - Granada Hills*
3	LACity - Hancock Park*
3	LACity - Hansen Dam*
3	LACity - Hollywood
3	LACity - Lake Balboa
3	LACity - Lake View Terrace*
3	LACity - Los Feliz*
3	LACity - Miracle Mile*

* Communities that are in multiple Supervisorial Districts are marked with an asterisk.

Communities Benchmark District Assignments List: By Benchmark District

This plan includes all or portions of the below-listed cities and unincorporated communities in the Benchmark District.

BENCHMARK DISTRICT	COMMUNITY
3	LACity - Mission Hills
3	LACity - North Hills
3	LACity - North Hollywood
3	LACity - Northridge*
3	LACity - Pacific Palisades
3	LACity - Pacoima
3	LACity - Panorama City
3	LACity - Reseda
3	LACity - Sepulveda Basin
3	LACity - Sherman Oaks
3	LACity - Silverlake*
3	LACity - Studio City
3	LACity - Sun Valley*
3	LACity - Sylmar*
3	LACity - Tarzana
3	LACity - Toluca Lake
3	LACity - Valley Glen
3	LACity - Valley Village
3	LACity - Van Nuys
3	LACity - Venice*
3	LACity - West LA*
3	LACity - Westhills*
3	LACity - Westwood
3	LACity - Winnetka
3	LACity - Woodland Hills
3	LACounty - Calabasas
3	LACounty - Hollywood Hills
3	LACounty - Malibu
3	LACounty - Santa Monica Mountains
3	LACounty - Sawtelle VA Center
3	LACounty - Topanga Canyon

BENCHMARK DISTRICT	COMMUNITY
3	LACounty - Triunfo Canyon
3	LACounty - Universal City
3	LACounty - Westhills
3	Malibu
3	San Fernando
3	Santa Monica
3	West Hollywood
3	Westlake Village
4	Artesia
4	Avalon
4	Bellflower
4	Cerritos
4	Diamond Bar
4	Downey
4	El Segundo
4	Hawaiian Gardens
4	Hawthorne*
4	Hermosa Beach
4	La Habra Heights
4	La Mirada
4	LACity - Harbor City
4	LACity - Playa Del Rey*
4	LACity - San Pedro
4	LACity - Westchester*
4	LACity - Wilmington
4	LACounty - Cerritos
4	LACounty - Channel Islands
4	LACounty - Del Rey*
4	LACounty - East La Mirada
4	LACounty - Hacienda Heights*
4	LACounty - La Habra Heights

* Communities that are in multiple Supervisorial Districts are marked with an asterisk.

Communities Benchmark District Assignments List: By Benchmark District

This plan includes all or portions of the below-listed cities and unincorporated communities in the Benchmark District.

BENCHMARK DISTRICT	COMMUNITY
4	LACounty - La Rambla
4	LACounty - Long Beach
4	LACounty - Rowland Heights*
4	LACounty - South Whittier*
4	LACounty - West Carson*
4	LACounty - West Whittier/Los Nietos*
4	LACounty - Westfield
4	LACounty - Whittier*
4	Lakewood
4	Lomita
4	Long Beach
4	Manhattan Beach
4	Norwalk
4	Palos Verdes Estates
4	Paramount
4	Pico Rivera*
4	Rancho Palos Verdes
4	Redondo Beach
4	Rolling Hills
4	Rolling Hills Estates
4	Signal Hill
4	Torrance
4	Whittier
5	Alhambra
5	Arcadia
5	Azusa*
5	Bradbury
5	Burbank
5	Claremont
5	Covina
5	Duarte

BENCHMARK DISTRICT	COMMUNITY
5	Glendale
5	Glendora
5	La Canada Flintridge
5	La Verne
5	LACity - Canoga Park*
5	LACity - Chatsworth
5	LACity - Chatsworth Village
5	LACity - Granada Hills*
5	LACity - Hansen Dam*
5	LACity - Lake View Terrace*
5	LACity - Northridge*
5	LACity - Porter Ranch
5	LACity - Shadow Hills
5	LACity - Sun Valley*
5	LACity - Sunland
5	LACity - Sylmar*
5	LACity - Tujunga
5	LACity - Westhills*
5	LACounty - Acton
5	LACounty - Agua Dulce
5	LACounty - Altadena
5	LACounty - Angeles National Forest
5	LACounty - Arcadia
5	LACounty - Bradbury
5	LACounty - Canoga Park
5	LACounty - Canyon Country
5	LACounty - Castaic/Lake Hughes
5	LACounty - Castaic/Val Verde
5	LACounty - Charter Oak Islands
5	LACounty - Chatsworth
5	LACounty - Claremont*

* Communities that are in multiple Supervisorial Districts are marked with an asterisk.

Communities Benchmark District Assignments List: By Benchmark District

This plan includes all or portions of the below-listed cities and unincorporated communities in the Benchmark District.

BENCHMARK DISTRICT	COMMUNITY
5	LACounty - Covina
5	LACounty - Covina Islands*
5	LACounty - Del Sur
5	LACounty - East San Gabriel
5	LACounty - El Monte*
5	LACounty - Glendora
5	LACounty - Hi Vista
5	LACounty - Kagel Canyon
5	LACounty - Kinneloa Mesa
5	LACounty - La Crescenta/Montrose
5	LACounty - La Verne
5	LACounty - Lake Hughes
5	LACounty - Lake Los Angeles
5	LACounty - Leona Valley
5	LACounty - Littlerock
5	LACounty - Llano
5	LACounty - Monrovia
5	LACounty - Newhall
5	LACounty - North East San Gabriel
5	LACounty - North Lancaster
5	LACounty - Pearblossom
5	LACounty - Pomona
5	LACounty - Quartz Hill
5	LACounty - Roosevelt
5	LACounty - San Dimas
5	LACounty - San Pasqual
5	LACounty - South Antelope Valley
5	LACounty - Stevenson Ranch
5	Lancaster
5	Monrovia
5	Palmdale

BENCHMARK DISTRICT	COMMUNITY
5	Pasadena
5	San Dimas
5	San Gabriel
5	San Marino
5	Santa Clarita
5	Sierra Madre
5	South Pasadena
5	Temple City
5	West Covina*

* Communities that are in multiple Supervisorial Districts are marked with an asterisk.

County Facilities Benchmark District Assignments List: Countywide

The below-listed County facilities are located within the indicated Benchmark Districts and 2010 Census Tracts.

FACILITY GROUOP	NAME	ADDRESS	CITY	BENCHMARK DISTRICT	CENSUS TRACK
Airports	BRACKETT FIELD	1615 W MCKINLEY AVE	LA VERNE	5	4013.04
Airports	COMPTON AIRPORT	901 W ALONDRA BLVD	COMPTON	2	5429.00
Airports	EL MONTE AIRPORT	4233 N SANTA ANITA AVE	EL MONTE	1	4324.02
Airports	FOX AIRFIELD	4555 W AVE G	LANCASTER	5	9009.00
Airports	WHITEMAN AIRPORT	12653 OSBORNE ST	PACOIMA	3	1047.04
Botanic Gardens	DESCANSO GARDENS	1418 DESCANSO DR	LA CANADA FLINTRIDGE	5	4607.00
Botanic Gardens	LOS ANGELES COUNTY ARBORTEUM	301 N BALDWIN AVE	ARCADIA	5	4307.01
Botanic Gardens	SOUTH COAST BOTANIC GARDEN	26300 CRENSHAW BLVD	PALOS VERDES PENINSULA	4	6702.01
Botanic Gardens	VIRGINIA ROBINSON GARDENS	1008 ELDEN WAY	BEVERLY HILLS	3	7007.00
Comprehensive Health Center	DHS-EDWARD ROYBAL COMPREHENSIVE HEALTH CENTER	245 S FETTERLY AVE	EAST LOS ANGELES	1	5304.00
Comprehensive Health Center	DHS-EL MONTE COMPREHENSIVE HEALTH CENTER	10953 RAMONA BLVD	EL MONTE	1	4327.00
Comprehensive Health Center	DHS-H CLAUDE HUDSON COMPREHENSIVE HEALTH CTR	2829 S GRAND AVE	LOS ANGELES	1	2246.00
Comprehensive Health Center	DHS-H H HUMPHREY COMPREHENSIVE HEALTH CENTER	5850 S MAIN ST	LOS ANGELES	2	2392.02
Comprehensive Health Center	DHS-LONG BEACH COMPREHENSIVE HEALTH CENTER	1333 CHESTNUT AVE	LONG BEACH	4	5754.01
Comprehensive Health Center	DHS-MID VALLEY COMPREHENSIVE HEALTH CENTER	8121 VAN NUYS BLVD	PANORAMA CITY	3	1200.20
County Complexes	ANTELOPE VALLEY ADMINISTRATIVE CENTER	251 E AVE K-6	LANCASTER	5	9005.04
County Complexes	BELLFLOWER CIVIC CENTER	9945 FLOWER ST	BELLFLOWER	4	5542.04
County Complexes	COMPTON CIVIC CENTER	200 W COMPTON BLVD	COMPTON	2	5425.02
County Complexes	CULVER CITY REGIONAL ASSESSOR'S OFFICE AND LIBRARY	4909 OVERLAND AVE	CULVER CITY	2	7027.00
County Complexes	DOWNEY/RANCHO COMPLEX	7400 E IMPERIAL HWY	DOWNEY	4 (Corrected)	5362.00
County Complexes	DPW HEADQUARTERS COMPLEX	900 S FREMONT AVE	ALHAMBRA	5	4808.02
County Complexes	EAST LOS ANGELES CIVIC CENTER	214 S FETTERLY AVE	EAST LOS ANGELES	1	5304.00
County Complexes	EASTERN AVENUE COMPLEX	11000 N EASTERN AVE	LOS ANGELES	1	5306.02
County Complexes	EL MONTE CIVIC CENTER	11234 VALLEY BLVD	EL MONTE	1	4332.00
County Complexes	FERGUSON COMPLEX	5555 FERGUSON DR	CITY OF COMMERCE	1	5323.03
County Complexes	HALL OF JUSTICE	211 W TEMPLE ST	LOS ANGELES	1	2074.00
County Complexes	LAWNDALE CIVIC CENTER	14616 GREVILLEA AVE	LAWNDALE	2	6039.00
County Complexes	LENNOX ADMINISTRATIVE CENTER	10828 S CONDON AVE	LENNOX	2	6016.00
County Complexes	LESAGE COMPLEX	510 S VERMONT AVE	LOS ANGELES	2	2111.20
County Complexes	LOMITA ADMINISTRATIVE CENTER	24320 NARBONNE AVE	LOMITA	4	6700.01
County Complexes	LOS ANGELES CIVIC CENTER	500 W TEMPLE ST	LOS ANGELES	1	2074.00
County Complexes	MALIBU ADMINISTRATIVE CENTER	23519 W CIVIC CENTER WAY	MALIBU	3	8005.04
County Complexes	MARINA DEL REY	13851 FIJI WAY	MARINA DEL REY	4	7029.01
County Complexes	MONROVIA CIVIC CENTER	300 W MAPLE AVE	MONROVIA	5	4309.01
County Complexes	NORWALK CIVIC CENTER	12720 NORWALK BLVD	NORWALK	4	5523.01
County Complexes	POMONA CIVIC CENTER	350 W MISSION BLVD	POMONA	1	4088.00
County Complexes	SANTA CLARITA ADMINISTRATIVE CENTER	23743 W VALENCIA BLVD	SANTA CLARITA	5	9203.29
County Complexes	SHERIFF'S HEADQUARTERS COMPLEX	4700 W RAMONA BLVD	MONTEREY PARK	1	4820.01
County Complexes	SOUTH EL MONTE CIVIC CENTER	1430 N CENTRAL AVE	SOUTH EL MONTE	1	4337.00
County Complexes	SOUTH LA COUNTY ADMINISTRATIVE CENTER	8300 S VERMONT AVE	LOS ANGELES	2	2383.20
County Complexes	THE ADAMS & GRAND COMPLEX	2615 S GRAND AVE	LOS ANGELES	1	2246.00
County Complexes	VAN NUYS CIVIC CENTER	14400 ERWIN ST MALL	VAN NUYS	3	1282.10
County Complexes	WEST COVINA CIVIC CENTER	1427 WEST COVINA PKWY	WEST COVINA	5	4067.02
County Complexes	WEST HOLLYWOOD CIVIC CENTER	619 N SAN VICENTE BLVD	WEST HOLLYWOOD	3	7004.00
County Complexes	WHITTIER CIVIC CENTER	7621 S PAINTER AVE	WHITTIER	4	5018.04
Courts	ALFRED J MC COURTNEY JUVENILE JUSTICE CENTER	1040 W AVE J	LANCASTER	5	9007.03
Courts	ALHAMBRA COURTHOUSE	150 W COMMONWEALTH AVE	ALHAMBRA	5	4810.01
Courts	BELLFLOWER COURTHOUSE	10025 E FLOWER ST	BELLFLOWER	4	5542.04
Courts	BEVERLY HILLS COURTHOUSE	9355 BURTON WAY	BEVERLY HILLS	3	7008.01
Courts	BURBANK COURTHOUSE	300 E OLIVE AVE	BURBANK	5	3107.02
Courts	CATALINA COURTHOUSE	215 SUMNER AVE	AVALON	4	5990.00
Courts	CENTRAL ARRAIGNMENT COURTHOUSE	429 BAUCHET ST	LOS ANGELES	1	2060.20
Courts	CENTRAL CIVIL WEST COURTHOUSE	600 S COMMONWEALTH AVE	LOS ANGELES	2	2111.20

County Facilities Benchmark District Assignments List: Countywide

The below-listed County facilities are located within the indicated Benchmark Districts and 2010 Census Tracts.

FACILITY GROUOP	NAME	ADDRESS	CITY	BENCHMARK DISTRICT	CENSUS TRACK
Courts	CHATSWORTH COURTHOUSE	9425 PENFIELD AVE	CHATSWORTH	5	1133.03
Courts	CLARA SHORTRIDGE FOLTZ CRIMINAL JUSTICE CENTER	210 W TEMPLE ST	LOS ANGELES	1	2074.00
Courts	COMPTON COURTHOUSE	200 W COMPTON BLVD	COMPTON	2	5425.02
Courts	DAVID V KENYON JUVENILE JUSTICE CENTER	7625 S CENTRAL AVE	LOS ANGELES	2	2395.02
Courts	DOWNEY COURTHOUSE	7500 E IMPERIAL HWY	DOWNEY	4	5516.00
Courts	EAST LOS ANGELES COURTHOUSE	4848 E CIVIC CENTER WAY	EAST LOS ANGELES	1	5304.00
Courts	EAST LOS ANGELES COURTHOUSE	214 S FETTERLY AVE	EAST LOS ANGELES	1	5304.00
Courts	EDMUND EDELMAN CHILDREN'S COURT	201 CENTRE PLAZA DR	MONTEREY PARK	1	4820.01
Courts	EL MONTE COURTHOUSE	11234 E VALLEY BLVD	EL MONTE	1	4332.00
Courts	GLENDALE COURTHOUSE	600 E BROADWAY	GLENDALE	5	3022.01
Courts	HOLLYWOOD COURTHOUSE	5925 HOLLYWOOD BLVD	HOLLYWOOD	3	1910.00
Courts	HUNTINGTON PARK COURTHOUSE	6548 MILES AVE	HUNTINGTON PARK	1	5331.06
Courts	INGLEWOOD COURTHOUSE	1 REGENT ST	INGLEWOOD	2	6012.11
Courts	INGLEWOOD JUVENILE COURT	110 E REGENT ST	INGLEWOOD	2	6012.11
Courts	LANCASTER JUVENILE COURTHOUSE	1000 W AVENUE J	LANCASTER	5	9007.03
Courts	LONG BEACH COURTHOUSE	415 W OCEAN BLVD	LONG BEACH	4	5760.01
Courts	LOS ANGELES AIRPORT COURTHOUSE	11701 S LA CIENEGA BLVD	LOS ANGELES	2	6022.00
Courts	LOS PADRINOS-JUVENILE COURT-1	7281 E QUILL DR	DOWNEY	4	5515.01
Courts	MALIBU ADMINISTRATIVE CENTER AND COURTHOUSE	23519 W CIVIC CENTER WAY	MALIBU	3	8005.04
Courts	MENTAL HEALTH COURTHOUSE	1150 N SAN FERNANDO RD	LOS ANGELES	1	1853.20
Courts	METROPOLITAN COURTHOUSE	1945 S HILL ST	LOS ANGELES	1	2240.20
Courts	MICHAEL ANTONOVICH ANTELOPE VALLEY COURTHOUSE	42011 4TH ST W	LANCASTER	5	9007.04
Courts	MICHAEL ANTONOVICH ANTELOPE VALLEY COURTHOUSE	421 W AVENUE M	LANCASTER	5	9007.04
Courts	NORTHEAST JUVENILE JUSTICE CENTER BUILDING-1	1601 EASTLAKE AVE	LOS ANGELES	1	2033.00
Courts	NORWALK COURTHOUSE	12720 NORWALK BLVD	NORWALK	4	5523.01
Courts	PASADENA COURTHOUSE	300 E WALNUT ST	PASADENA	5	4619.02
Courts	POMONA COURTHOUSE - NORTH	350 W MISSION BLVD	POMONA	1	4088.00
Courts	POMONA COURTHOUSE - SOUTH	400 CIVIC CENTER PLZA	POMONA	1	4088.00
Courts	REDONDO BEACH COURTHOUSE	117 W TORRANCE BLVD	REDONDO BEACH	4	6212.04
Courts	REDONDO BEACH COURTHOUSE-ANNEX	105 W TORRANCE BLVD	REDONDO BEACH	4	6212.04
Courts	SAN FERNANDO COURTHOUSE	900 3RD ST	SAN FERNANDO	3	3202.01
Courts	SAN PEDRO COURTHOUSE	505 S CENTRE ST	SAN PEDRO	4	2962.20
Courts	SAN PEDRO COURTHOUSE-ANNEX	638 S BEACON ST	SAN PEDRO	4	2962.20
Courts	SANTA CLARITA COURTHOUSE	23747 W VALENCIA BLVD	SANTA CLARITA	5	9203.29
Courts	SANTA MONICA COURTHOUSE	1725 MAIN ST	SANTA MONICA	3	7019.02
Courts	STANLEY MOSK COURTHOUSE	110 N GRAND AVE	LOS ANGELES	1	2074.00
Courts	STANLEY MOSK COURTHOUSE	111 N HILL ST	LOS ANGELES	1	2074.00
Courts	SYLMAR JUVENILE COURTHOUSE-1	16350 FILBERT ST	SYLMAR	3	1065.10
Courts	TORRANCE COURTHOUSE	825 MAPLE AVE	TORRANCE 9050	4	6504.01
Courts	TORRANCE COURTHOUSE ANNEX	3221 TORRANCE BLVD	TORRANCE	4	6504.01
Courts	VAN NUYS COURTHOUSE-EAST	6230 SYLMAR AVE	VAN NUYS	3	1282.10
Courts	VAN NUYS COURTHOUSE-WEST	14400 ERWIN ST	VAN NUYS	3	1282.10
Courts	WEST COVINA COURTHOUSE	1427 WEST COVINA PKWY	WEST COVINA	5	4067.02
Courts	WEST LOS ANGELES COURTHOUSE	1633 PURDUE AVE	WEST LOS ANGELES	3	2673.00
Courts	WHITTIER COURTHOUSE	7339 S PAINTER AVE	WHITTIER	4	5018.04
Cultural Centers	BOB HOPE PATRIOTIC HALL	1816 S FIGUEROA ST	LOS ANGELES	1	2240.20
Cultural Centers	FAIRPLEX	1101 W MCKINLEY AVE	POMONA	1	4022.00
Cultural Centers	GEORGE C. PAGE MUSEUM/HANCOCK PARK-LA BREA TAR PITS	5801 WILSHIRE BLVD	LOS ANGELES	3	2151.01
Cultural Centers	HOLLYWOOD BOWL	2301 N HIGHLAND AVE	HOLLYWOOD	3	1897.02
Cultural Centers	JOHN ANSON FORD THEATER	2580 CAHUENGA BLVD EAST	HOLLYWOOD	3	1897.01
Cultural Centers	LA PLAZA CULTURA Y ARTES	501 N MAIN ST	LOS ANGELES	1	2071.02
Cultural Centers	MUSEUM OF ART	5905 WILSHIRE BLVD	LOS ANGELES	3	2151.01
Cultural Centers	MUSEUM OF NATURAL HISTORY	900 EXPOSITION BLVD	LOS ANGELES	2	2312.20
Cultural Centers	MUSIC CENTER	135 N GRAND AVE	LOS ANGELES	1	2074.00
Cultural Centers	MUSIC-ANNEX BUILDING	301 N GRAND AVE	LOS ANGELES	1	2074.00

County Facilities Benchmark District Assignments List: Countywide

The below-listed County facilities are located within the indicated Benchmark Districts and 2010 Census Tracts.

FACILITY GROUOP	NAME	ADDRESS	CITY	BENCHMARK DISTRICT	CENSUS TRACK
Equestrian Facilities	72ND ST STAGING AREA	7101-015-903	LONG BEACH	4	5702.02
Equestrian Facilities	CASA DEL CABALLERO-UNDEVELOPED	TANOBLE DR-5843-026-900	ALTADENA	5	4601.00
Equestrian Facilities	EATON CANYON STAGING AREA	2675 NEW YORK DRIVE	PASADENA	5	4625.00
Equestrian Facilities	HASLEY CANYON EQUESTRIAN CENTER	28400 INDUSTRY DRIVE	CASTAIC	5	9201.06
Equestrian Facilities	LARIO STAGING AREA	15701 FOOTHILL BLVD	AZUSA	1	4008.00
Equestrian Facilities	LINCOLN SPS STAGING AREA	600 W. LOMA ALTA DRIVE	ALTADENA	5	4603.01
Equestrian Facilities	LOS PINETOS STAGING AREA	14441 OLIVE VIEW DR	SYLMAR	5	1060.10
Equestrian Facilities	LYMAN STAGING AREA	1900 SCARBOROUGH LANE	SAN DIMAS	5	4037.03
Equestrian Facilities	MARSHALL CANYON STAGING AREA	6300 STEPHENS RANCH ROAD	LA VERNE	5	4002.05
Equestrian Facilities	SAN DIMAS STAGING AREA	1210 PASEO GRACIA	SAN DIMAS	5	4013.04
Equestrian Facilities	VALLEY CENTER STAGING AREA	1100 SOUTH VALLEY CENTER AVE	SAN DIMAS	5	4013.12
Equestrian Facilities	WORKMAN MILL RD STAGING AREA	3301 WORKMAN MILL RD	CITY OF INDUSTRY	4	4084.02
Golf Courses	ALONDRA GC	16400 S PRAIRIE AVE	LAWNDALE	2	6037.02
Golf Courses	ALTADENA GC	1456 E MENDOCINO ST	ALTADENA	5	4612.00
Golf Courses	CHESTER WASHINGTON GC	1930 W 120TH ST	LOS ANGELES	2	6027.00
Golf Courses	DIAMOND BAR GC	22751 E GOLDEN SPRINGS DR	DIAMOND BAR	4	4033.19
Golf Courses	EATON CANYON GC	1150 N SIERRA MADRE VILLA	PASADENA	5	4600.00
Golf Courses	EL CARISO GC	13100 ELDRIDGE ST	SYLMAR	3	1061.11
Golf Courses	KNOLLWOOD GC	12040 BALBOA BLVD	GRANADA HILLS	5	1066.45
Golf Courses	LA MIRADA GC	15501 E ALICANTE RD	LA MIRADA	4	5036.02
Golf Courses	LAKEWOOD GC	3101 E CARSON ST	LAKEWOOD	4	5713.00
Golf Courses	LOS AMIGOS GC	7295 E QUILL DR	DOWNEY	4	5515.01
Golf Courses	LOS VERDES GC	7000 W LOS VERDES DR	RANCHO PALOS VERDES	4	6704.16
Golf Courses	MAGGIE HATHAWAY GC	9637 S WESTERN AVE	LOS ANGELES	2	2380.00
Golf Courses	MARSHALL CANYON GC	6100 N STEPHENS RANCH RD	LA VERNE	5	4002.05
Golf Courses	MOUNTAIN MEADOWS GC	1875 FAIRPLEX DR	POMONA	1	4013.04
Golf Courses	SANTA ANITA GC	405 S SANTA ANITA AVE	ARCADIA	5	4307.21
Golf Courses	VICTORIA GC	340 E 192ND ST	CARSON	2	5434.00
Golf Courses	WHITTIER NARROWS GC	8640 E RUSH ST	ROSEMEAD	1	4824.02
Health Centers	DHS-ANTELOPE VALLEY HEALTH CENTER	335 E AVE K-6	LANCASTER	5	9005.04
Health Centers	DHS-BELLFLOWER HEALTH CENTER	10005 E FLOWER ST	BELLFLOWER	4	5542.04
Health Centers	DHS-CANOGA PARK HEALTH CENTER (P/PP SITE)	7107 REMMET AVE	CANOGA PARK	3	1345.20
Health Centers	DHS-DOLLARHIDE HEALTH CENTER	1108 N OLEANDER AVE	COMPTON	2	5426.01
Health Centers	DHS-FAMILY MEDICAL CENTER	1403 LOMITA BLVD	HARBOR CITY	4	2933.02
Health Centers	DHS-HAWAIIAN GARDENS HEALTH CENTER	22310 WARDHAM AVE	HAWAIIAN GARDENS	4	5552.12
Health Centers	DHS-LA PUENTE HEALTH CENTER	15930 E CENTRAL AVE	LA PUENTE	1	4077.02
Health Centers	DHS-LAKE LOS ANGELES COMMUNITY CLINIC	16921 E. AVE O, SPACE G	PALMDALE	5	9001.03
Health Centers	DHS-LITTLEROCK COMMUNITY CLINIC	8201 PEARBLOSSOM HWY	LITTLEROCK	5	9100.02
Health Centers	DHS-SAN FERNANDO HEALTH CENTER (NEW)	1212 PICO ST	SAN FERNANDO	3	3203.00
Health Centers	DHS-SOUTH EAST VALLEY HEALTH CORP (P/PP SITE)	23763 VALENCIA BLVD	VALENCIA	5	9203.29
Health Centers	DHS-SOUTHVALLEY HEALTH CENTER	38350 40TH ST	PALMDALE	5	9107.11
Health Centers	DHS-SUN VALLEY HEALTH CENTER (P/PP SITE)	7223 N FAIR AVE	SUN VALLEY	3	1230.10
Health Centers	DHS-THE LEAVEY CENTER (P/PP SITE)	512-522 S SAN PEDRO ST	LOS ANGELES	2	2063.00
Health Centers	DHS-WILMINGTON PUBLIC HEALTH CENTER	1325 BROAD AVE	WILMINGTON	4	2946.10
Health Centers	DPH-CURTIS TUCKER PUBLIC HEALTH CENTER	123 W MANCHESTER BLVD	INGLEWOOD	2	6012.11
Health Centers	HIGH DESERT-EASY STREET REHABILITATION CLINIC	44900 N 60TH ST W	LANCASTER	5	9010.03
Health Centers	HIGH DESERT-GLENCHUR CLINIC	45120 N 60TH ST W	LANCASTER	5	9010.03
Health Centers	PH-BURBANK HEALTH CENTER	1101 W MAGNOLIA BLVD	BURBANK	5	3108.00
Health Centers	PH-CENTRAL PUBLIC HEALTH CENTER	241 N FIGUEROA ST	LOS ANGELES	1	2074.00
Health Centers	PH-DR RUTH TEMPLE PUBLIC HEALTH CENTER	3834 S WESTERN AVE	LOS ANGELES	2	2313.00
Health Centers	PH-GLENDALE PUBLIC HEALTH CENTER	501 N GLENDALE AVE	GLENDALE	5	3019.00
Health Centers	PH-HOLLYWOOD/ WILSHIRE PUBLIC HEALTH CENTER	5205 MELROSE AVE	LOS ANGELES	3	1917.10
Health Centers	PH-MONROVIA PUBLIC HEALTH CENTER	330 W MAPLE AVE	MONROVIA	5	4309.01
Health Centers	PH-PACOIMA PUBLIC HEALTH CENTER	13300 VAN NUYS BLVD	PACOIMA	3	1046.10
Health Centers	PH-POMONA PUBLIC HEALTH CENTER	750 S PARK AVE	POMONA	1	4088.00

County Facilities Benchmark District Assignments List: Countywide

The below-listed County facilities are located within the indicated Benchmark Districts and 2010 Census Tracts.

FACILITY GROUOP	NAME	ADDRESS	CITY	BENCHMARK DISTRICT	CENSUS TRACK
Health Centers	PH-SOUTH BAY DIST/SAN PEDRO HEALTH CTR (P/PP)	122 W 8TH ST	SAN PEDRO	4	2971.10
Health Centers	PH-SOUTH PUBLIC HEALTH CENTER	1522 E 102ND ST	LOS ANGELES	2	2423.00
Health Centers	PH-TORRANCE PUBLIC HEALTH CENTER	2300 W CARSON ST	TORRANCE	4	6509.02
Health Centers	PH-WEST HOLLYWOOD AIDS CENTER	621 N SAN VICENTE	WEST HOLLYWOOD	3	7004.00
Health Centers	PH-WHITTIER PUBLIC HEALTH CENTER	7643 S PAINTER AVE	WHITTIER	4	5018.04
Health Centers	PH-YVONNE BURKE/VENICE FAMILY HEALTH CENTER	2509 W PICO BLVD	SANTA MONICA	3	7018.01
Jails/Detention Faciliti	BARRY J. NIDORF JUV HALL	16350 FILBERT ST	SYLMAR	3	1065.10
Jails/Detention Faciliti	CAMP AFFLERBAUGH	6631 N STEPHENS RANCH RD	LA VERNE	5	4002.05
Jails/Detention Faciliti	CAMP GLENN ROCKEY	1900 N SYCAMORE CANYON RD	SAN DIMAS	5	4004.03
Jails/Detention Faciliti	CAMP GONZALES	1301 N LAS VIRGENES RD	CALABASAS	3	8003.30
Jails/Detention Faciliti	CAMP HOLTON (TEMPORARILY CLOSED)	12653 N LITTLE TUJUNGA CANYON RD	SAN FERNANDO	5	9302.00
Jails/Detention Faciliti	CAMP KILPATRICK	427 S ENCINAL CANYON RD	MALIBU	3	8004.06
Jails/Detention Faciliti	CAMP LOUIS ROUTH (TEMPORARILY CLOSED)	12500 BIG TUJUNGA CANYON RD	TUJUNGA	5	9800.26
Jails/Detention Faciliti	CAMP MENDENHALL	42230 N LAKE HUGHES RD	LAKE HUGHES	5	9201.02
Jails/Detention Faciliti	CAMP MILLER	433 S. ENCINAL CANYON RD	MALIBU	3	8004.06
Jails/Detention Faciliti	CAMP MUNZ	42220 N LAKE HUGHES RD	LAKE HUGHES	5	9201.02
Jails/Detention Faciliti	CAMP PAIGE	6601 N STEPHENS RANCH RD	LA VERNE	5	4002.05
Jails/Detention Faciliti	CAMP SCOTT	28700 N BOUQUET CANYON RD	SANTA CLARITA	5	9200.32
Jails/Detention Faciliti	CAMP SCUDDER	28750 N BOUQUET CANYON RD	SANTA CLARITA	5	9200.32
Jails/Detention Faciliti	CENTRAL JUVENILE HALL	1605 EASTLAKE AVE	LOS ANGELES	1	2033.00
Jails/Detention Faciliti	CENTURY REGIONAL DETENTION FACILITY	11705 S ALAMEDA ST	LYNWOOD	2	5405.01
Jails/Detention Faciliti	CHALLENGER MEMORIAL YOUTH CENTER	5300 W AVENUE I	LANCASTER	5	9010.03
Jails/Detention Faciliti	DOROTHY KIRBY CENTER	1500 S MCDONNELL AVE	COMMERCE	1	5315.02
Jails/Detention Faciliti	LOS PADRINOS JUVENILE HALL	7285 QUILL DR	DOWNEY	4	5515.01
Jails/Detention Faciliti	MEN'S CENTRAL JAIL	441 BAUCHET ST	LOS ANGELES	1	2060.20
Jails/Detention Faciliti	MIRA LOMA DETENTION FACILITY	45100 N 60TH ST W	LANCASTER	5	9010.03
Jails/Detention Faciliti	NORTH COUNTY CORRECTIONAL FACILITY	29340 THE OLD RD	CASTAIC	5	9201.06
Jails/Detention Faciliti	PITCHESS DETENTION CENTER EAST FACILITY	29310 THE OLD ROAD	CASTAIC	5	9201.06
Jails/Detention Faciliti	PITCHESS DETENTION CENTER NORTH FACILITY	29320 THE OLD ROAD	CASTAIC	5	9201.06
Jails/Detention Faciliti	PITCHESS DETENTION CENTER SOUTH FACILITY	29330 THE OLD ROAD	CASTAIC	5	9201.06
Jails/Detention Faciliti	TWIN TOWERS CORRECTIONAL FACILITY	450 BAUCHET ST	LOS ANGELES	1	2060.20
Local Parks	ACTON PARK	3751 SYRACUSE AVE	ACTION	5	9108.05
Local Parks	ADVENTURE PARK	10130 S GUNN AVE	WHITTIER	4	5032.02
Local Parks	ALLEN J MARTIN PARK	14830 E GIORDANO ST	LA PUENTE	1	4073.02
Local Parks	AMIGO PARK	8700 S JUAREZ AVE	WHITTIER	1	5004.03
Local Parks	ATHENS PARK	12603 S BROADWAY	LOS ANGELES	2	5409.01
Local Parks	ATLANTIC AVENUE PARK	570 S ATLANTIC AVE	EAST LOS ANGELES	1	5303.01
Local Parks	AVOCADO HEIGHTS PARK	14105 DON JULIAN RD	BASSETT	1	4082.02
Local Parks	BASSETT PARK	510 N VINELAND AVE	LA PUENTE	1	4070.02
Local Parks	BILL BLEVINS PARK	19500 WINDROSE DR	ROWLAND HEIGHTS	4	4087.03
Local Parks	BODGER PARK	14900 S YUKON AVE	HAWTHORNE	2	6037.04
Local Parks	CAROLYN ROSAS PARK	18500 FARJARDO ST	ROWLAND HEIGHTS	4	4087.23
Local Parks	CHARLES WHITE PARK	77 MOUNTAIN VIEW ST	ALTADENA	5	4610.00
Local Parks	CHARTER OAK PARK	20261 E COVINA BLVD	COVINA	5	4038.01
Local Parks	CITY TERRACE PARK	1126 N HAZARD AVE	EAST LOS ANGELES	1	5309.02
Local Parks	COL. LEON H. WASHINGTON PARK	8908 S MAIE AVE	LOS ANGELES	2	5352.00
Local Parks	COPPERHILL PARK	COPPER HILL RD & DEER SPRINGS DR	SANTA CLARITA	5	9200.20
Local Parks	COUNTRYWOOD PARK	16817 E COPPER HILL RD	HACIENDA HEIGHTS	4	4086.28
Local Parks	DALTON PARK	18867 E ARMSTEAD ST	AZUSA	1	4040.00
Local Parks	DEL AIRE PARK	12601 S ISIS AVE	HAWTHORNE	2	6022.00
Local Parks	DEL VALLE PARK	28201 W SLOAN CANYON RD	CASTAIC	5	9201.04
Local Parks	DEXTER PARK	11053 N TRAIL RD	SAN FERNANDO	5	1041.24
Local Parks	EAST RANCHO DOMINGUEZ PARK	15116 SOUTH ATLANTIC AVE	COMPTON	2	5421.06
Local Parks	EASTSIDE ED HEREDIA BOXING CLUB	5127 E OLYMPIC BLVD	EAST LOS ANGELES	1	5317.02
Local Parks	EL PARQUE NUESTRO	1675 GAGE AVE	LOS ANGELES	1	5330.01

County Facilities Benchmark District Assignments List: Countywide

The below-listed County facilities are located within the indicated Benchmark Districts and 2010 Census Tracts.

FACILITY GROUOP	NAME	ADDRESS	CITY	BENCHMARK DISTRICT	CENSUS TRACK
Local Parks	ENTERPRISE PARK	13055 CLOVIS AVE	LOS ANGELES	2	5408.00
Local Parks	EUGENE A. OBREGON PARK	4021 E 1ST ST	EAST LOS ANGELES	1	5310.00
Local Parks	EVERETT MARTIN PARK	35548 N 92ND ST E	LITTLEROCK	5	9100.02
Local Parks	FAIR OAKS PARK	17468 HONEY MAPLE ST	SANTA CLARITA	5	9200.43
Local Parks	FARNSWORTH PARK	568 E MOUNT CURVE AVE	ALTADENA	5	4602.00
Local Parks	FRANKLIN D. ROOSEVELT PARK	7600 GRAHAM AVE	LOS ANGELES	1	5349.00
Local Parks	GEORGE LANE PARK	5520 W AVE L-8	QUARTZ HILL	5	9011.01
Local Parks	GEORGE WASHINGTON CARVER PARK	1400 E 118TH ST	LOS ANGELES	2	5407.00
Local Parks	GLORIA HEER PARK	18109 E GALLINETA ST	ROWLAND HEIGHTS	4	4086.27
Local Parks	HASLEY CANYON PARK	28700 QUINCY ST	CASTAIC	5	9201.18
Local Parks	HELEN KELLER PARK	1045 W 126TH ST	LOS ANGELES	2	6028.02
Local Parks	HIGHLAND CAMROSE-PICNIC AREA	2101 N HIGHLAND AVE	HOLLYWOOD	3	1897.02
Local Parks	JACKIE ROBINSON PARK	8773 E AVE R	LITTLEROCK	5	9100.01
Local Parks	JAKE KUREDJIAN PARK	25265 PICO CANYON ROAD	STEVENSON RANCH	5	9203.26
Local Parks	LADERA PARK	6027 LADERA PARK AVE	LOS ANGELES	2	7031.00
Local Parks	LENNOX PARK	10828 S CONDON AVE	LENNOX	2	6016.00
Local Parks	LOMA ALTA PARK	3330 N LINCOLN AVE	ALTADENA	5	4603.01
Local Parks	LOS ROBLES PARK	14906 E LOS ROBLES AVE	HACIENDA HEIGHTS	4	4084.02
Local Parks	MANZANITA PARK	1747 S KWIS AVE	HACIENDA HEIGHTS	4	4085.05
Local Parks	MARY MCLEOD BETHUNE PARK	1244 E 61ST ST	LOS ANGELES	2	5328.00
Local Parks	MAYBERRY PARK	13201 E MEYER RD	WHITTIER	1	5030.00
Local Parks	MIRA VISTA MINI PARK	ORANGEDALE AVE AND MIRA VISTA AVE	GLENDALE	5	3005.02
Local Parks	MICHILLINDA PARK	3800 MICHILLINDA DR	PASADENA	5	4631.01
Local Parks	MONA PARK	2291 E 121ST ST	COMPTON	2	5406.00
Local Parks	MONTEITH PARK (VIEW PARK TRIANGLE)	3700 MONTEITH DR	LOS ANGELES	2	7032.00
Local Parks	MONUMENT PARK	800 E ALTADENA DR	ALTADENA	5	4602.00
Local Parks	PAMELA PARK	2236 GOODALL AVE	DUARTE	5	4312.00
Local Parks	PARK LEARNING GROVE COUNT PARK	1123 W 223RD ST	TORRANCE	2	5435.03
Local Parks	PARQUE DE LOS SUENOS	1333 S. BONNIE BEACH PL	LOS ANGELES	1	5313.02
Local Parks	PEARBLOSSOM PARK	33922 N 121ST ST E	PEARBLOSSOM	5	9110.01
Local Parks	PECK ROAD WATER CONSERVATION PARK	5401 N PECK RD	ARCADIA	1	4325.00
Local Parks	PEPPERBROOK PARK	1701 COUNTRYWOOD AVE	HACIENDA HEIGHTS	4	4086.24
Local Parks	PICKENS CANYON PARK	2391 WEST FOOTHILL BLVD	LA CRESCENTA	5	4606.00
Local Parks	PICO CANYON PARK	25600 PICO CANYON RD	STEVENSON RANCH	5	9203.26
Local Parks	PIONEER PARK	AVE J & 106TH ST WEST	LANCASTER	5	9012.05
Local Parks	PLACERITA CANYON PARK	19152 PLACERITA CANYON RD	NEWHALL	5	9302.00
Local Parks	REUBEN F. SALAZAR MEMORIAL PARK	3864 E WHITTIER BLVD	EAST LOS ANGELES	1	5313.01
Local Parks	RIMGROVE PARK	747 N RIMGROVE DR	VALINDA	1	4078.01
Local Parks	ROWLAND HEIGHTS PARK	1500 S BANIDA AVE	ROWLAND HEIGHTS	4	4082.12
Local Parks	ROY CAMPANELLA PARK	14812 STANFORD AVE	COMPTON	2	5411.00
Local Parks	RUEBEN INGOLD PARKWAY	4400 MOUNT VERNON DR	LOS ANGELES	2	7031.00
Local Parks	SAN ANGELO PARK	245 S SAN ANGELO AVE	BASSETT	1	4083.01
Local Parks	SANTA CATALINA ISLAND INTERPRETIVE CENTER	1202 AVALON CANYON RD	AVALON	4	5991.00
Local Parks	SAYBROOK PARK	6300 E NORTHSIDE DR	EAST LOS ANGELES	1	5319.02
Local Parks	SORENSEN PARK	11419 ROSEHEDGE DR	WHITTIER	1	5010.02
Local Parks	STEINMETZ PARK	1545 S STIMSON AVE	HACIENDA HEIGHTS	4	4086.31
Local Parks	STEPHEN SORENSON PARK	16801 EAST AVENUE P LAKE	LOS ANGELES	1	5010.02
Local Parks	SUNSHINE PARK	515 S DEEPMEAD AVE	LA PUENTE	1	4081.40
Local Parks	TESORO ADOBE HISTORIC PARK	29350 AVENIDA RANCHO TESORO	VALENCIA	5	9201.02
Local Parks	THOMAS BURTON PARK	16490 SANTA BIANCA DR	HACIENDA HEIGHTS	4	4086.24
Local Parks	TRAILVIEW PARK	2625 S SALEROSO DR	ROWLAND HEIGHTS	4	4086.27
Local Parks	TWO STRIKE PARK	5107 ROSEMONT AVE	LA CRESCENTA	5	3001.00
Local Parks	VALLEYDALE PARK	5525 N LARK ELLEN AVE	AZUSA	1	4045.01
Local Parks	VASQUEZ ROCKS PARK	10700 W ESCONDIDO CANYON RD	AGUA DULCE	5	9108.13
Local Parks	VETERAN'S MEMORIAL PARK	13000 SAYRE ST	SYLMAR	3	1061.11
Local Parks	WALNUT NATURE PARK	2642 OLIVE ST	WALNUT PARK	1	5348.03
Local Parks	WEST CREEK PARK	24247 VILLAGE CIRCLE	VALENCIA	5	9201.08

County Facilities Benchmark District Assignments List: Countywide

The below-listed County facilities are located within the indicated Benchmark Districts and 2010 Census Tracts.

FACILITY GROUOP	NAME	ADDRESS	CITY	BENCHMARK DISTRICT	CENSUS TRACK
Local Parks	WOODS AVENUE PARK	PARKWAY- 5245-001-901, 5245-012-900	EAST LOS ANGELES	1	5317.02
Medical Centers	HARBOR-UCLA MEDICAL CENTER	1000 W CARSON ST	TORRANCE	2	5435.03
Medical Centers	HIGH DESERT HOSPITAL	45153 N 60TH ST W	LANCASTER	5	9012.05
Medical Centers	LAC/USC MEDICAL CENTER	1200 N STATE ST	LOS ANGELES	1	2033.00
Medical Centers	ML KING/DREW MEDICAL CENTER	12021 S WILMINGTON AVE	LOS ANGELES	2	5407.00
Medical Centers	OLIVE VIEW MEDICAL CENTER	14445 OLIVE VIEW DR	SYLMAR	5	1060.10
Medical Centers	RANCHO LOS AMIGOS MEDICAL CENTER	7601 E IMPERIAL HWY	DOWNEY	4	5516.00
Natural Areas	ALPINE BUTTE WILDLIFE SANCTUARY	E AVE O - 3078-019-900	LAKE LOS ANGELES	5	9100.01
Natural Areas	BIG ROCK CREEK WILDLIFE SANCTUARY	3078-017-900		5	9100.01
Natural Areas	BLALOCK SANCTUARY	VALYERMO RD - 3037-028-900	LONGVIEW	5	9110.01
Natural Areas	BUTTE VALLEY WILDFLOWER SANCTUARY	E AVE I - 3082-024-900, 3350-021-900, 3	LANCASTER	5	9001.02
Natural Areas	CARL GERHARDY WILDLIFE SANCTUARY	3338-010-900, 3338-011-901	LANCASTER	5	9001.02
Natural Areas	DEVILS PUNCHBOWL NATURAL AREA	28000 DEVILS PUNCHBOWL RD	PEARBLOSSOM	5	9303.01
Natural Areas	EATON CANYON NATURAL AREA	1750 N ALTADENA DR	PASADENA	5	4601.00
Natural Areas	JACKRABBIT FLATS WILDLIFE SANCTUARY	E AVE T - 3039-020-901	LITTLEROCK	5	9100.02
Natural Areas	MESCAL WILDLIFE SANCTUARY	ANTELOPE HWY 138 - 3088-010-900, 3089-0	VALYERMO	5	9110.01
Natural Areas	PHACELIA WILDFLOWER SANCTUARY	200TH - 3318-012-900	HI VISTA	5	9800.03
Natural Areas	THEODORE PAYNE WILDLIFE SANCTUARY	223RD ST E - 3032-009-901, 3032-010-903	LLANO	5	9110.01
Natural Areas	TUJUNGA PONDS WILDLIFE SANCTUARY	2549-002-902	SUNLAND	5	9800.21
Public Libraries	PUBLIC LIBRARY-A C BILBREW LIBRARY	150 E EL SEGUNDO BLVD	LOS ANGELES	2	5409.02
Public Libraries	PUBLIC LIBRARY-ACTION/AGUA DULCE LIBRARY	33792 CROWN VALLEY RD	ACTION	5	9108.04
Public Libraries	PUBLIC LIBRARY-AGOURA HILLS LIBRARY	29901 LADYFACE CT	AGOURA HILLS	3	8003.26
Public Libraries	PUBLIC LIBRARY-ALONDRA	11949 E ALONDRA BLVD	NORWALK	4	5526.01
Public Libraries	PUBLIC LIBRARY-ANGELO M IACOBONI LIBRARY	4990 CLARK AVE	LAKEWOOD	4	5708.00
Public Libraries	PUBLIC LIBRARY-ANTHONY QUINN LIBRARY	3965 E CESAR CHAVEZ AVE	EAST LOS ANGELES	1	5309.02
Public Libraries	PUBLIC LIBRARY-ARTESIA	18722 S CLARKDALE AVE	ARTESIA	4	5549.00
Public Libraries	PUBLIC LIBRARY-AVALON	215 SUMNER AVE	AVALON	4	5990.00
Public Libraries	PUBLIC LIBRARY-BALDWIN PARK LIBRARY	4181 BALDWIN PARK BLVD	BALDWIN PARK	1	4051.02
Public Libraries	PUBLIC LIBRARY-BELL	4411 E GAGE AVE	BELL	1	5336.01
Public Libraries	PUBLIC LIBRARY-BELL GARDENS LIBRARY	7110 GARFIELD AVE	BELL GARDENS	1	5340.01
Public Libraries	PUBLIC LIBRARY-CANYON COUNTRY LIBRARY	18601 SOLEDAD CANYON RD	SANTA CLARITA	5	9200.35
Public Libraries	PUBLIC LIBRARY-CARSON REGIONAL LIBRARY	151 E CARSON ST	CARSON	2	5438.01
Public Libraries	PUBLIC LIBRARY-CASTAIC LIBRARY	27971 SLOAN CANYON RD	CASTAIC	5	9201.04
Public Libraries	PUBLIC LIBRARY-CHARTER OAK	20540 K ARROW HWY	COVINA	5	4038.02
Public Libraries	PUBLIC LIBRARY-CHET HOLIFIELD	1060 S GREENWOOD AVE	MONTEBELLO	1	5322.00
Public Libraries	PUBLIC LIBRARY-CITY TERRACE LIBRARY	4025 E CITY TERRACE DR	EAST LOS ANGELES	1	5308.02
Public Libraries	PUBLIC LIBRARY-CLAREMONT LIBRARY	208 N HARVARD AVE	CLAREMONT	5	4019.02
Public Libraries	PUBLIC LIBRARY-CLIFTON M BRAKENSIEK LIBRARY	9945 E FLOWER ST	BELLFLOWER	4	5542.04
Public Libraries	PUBLIC LIBRARY-COMPTON LIBRARY	240 W COMPTON BLVD	COMPTON	2	5425.02
Public Libraries	PUBLIC LIBRARY-CUDAHY	5218 SANTA ANA ST	CUDAHY	1	5343.02
Public Libraries	PUBLIC LIBRARY-CULVER CITY LIBRARY	4975 OVERLAND AVE	CULVER CITY	2	7027.00
Public Libraries	PUBLIC LIBRARY-DIAMOND BAR LIBRARY	1061 S GRAND AVE	DIAMOND BAR	4	4033.23
Public Libraries	PUBLIC LIBRARY-DR. MARTIN LUTHER KING, JR. LIBRARY	17906 S AVALON BLVD	CARSON	2	5433.21
Public Libraries	PUBLIC LIBRARY-DUARTE LIBRARY	1301 BUENA VISTA AVE	DUARTE	5	4301.01
Public Libraries	PUBLIC LIBRARY-EAST LOS ANGELES LIBRARY	4837 E 3RD ST	EAST LOS ANGELES	1	5304.00
Public Libraries	PUBLIC LIBRARY-EAST RANCHO DOMINGUEZ LIBRARY	4205 E COMPTON BLVD	EAST COMPTON	2	5421.03
Public Libraries	PUBLIC LIBRARY-EL CAMINO REAL	4264 E WHITTIER BLVD	LOS ANGELES	1	5313.01
Public Libraries	PUBLIC LIBRARY-EL MONTE	3224 TYLER AVE	EL MONTE	1	4332.00
Public Libraries	PUBLIC LIBRARY-FLORENCE	1610 E FLORENCE AVE	LOS ANGELES	2	5350.02
Public Libraries	PUBLIC LIBRARY-GARDENA/MAYME DEAR LIBRARY	1731 W GARDENA BLVD	GARDENA	2	6033.01
Public Libraries	PUBLIC LIBRARY-GEORGE NYE JR	6600 DEL AMO BLVD	LAKEWOOD	4	5710.00
Public Libraries	PUBLIC LIBRARY-GRAHAM	1900 E FIRESTONE BLVD	LOS ANGELES	1	5353.00
Public Libraries	PUBLIC LIBRARY-HACIENDA HEIGHTS LIBRARY	16010 E LA MONDE ST	HACIENDA HEIGHTS	4	4086.25
Public Libraries	PUBLIC LIBRARY-HAWAIIAN GARDENS	11940 E CARSON ST	#E, HAWAIIAN GARDENS	4	5552.11

County Facilities Benchmark District Assignments List: Countywide

The below-listed County facilities are located within the indicated Benchmark Districts and 2010 Census Tracts.

FACILITY GROUOP	NAME	ADDRESS	CITY	BENCHMARK DISTRICT	CENSUS TRACK
Public Libraries	PUBLIC LIBRARY-HAWTHORNE LIBRARY	12700 S GREVILLEA AVE	HAWTHORNE	2	6021.06
Public Libraries	PUBLIC LIBRARY-HERMOSA BEACH LIBRARY	550 PIER AVE	HERMOSA BEACH	4	6211.04
Public Libraries	PUBLIC LIBRARY-HOLLYDALE	12000 S GARFIELD AVE	SOUTH GAT	1	5362.00
Public Libraries	PUBLIC LIBRARY-HUNTINGTON PARK LIBRARY	6518 MILES AVE	HUNTINGTON PARK	1	5331.06
Public Libraries	PUBLIC LIBRARY-LA CANADA FLNTRIDGE LIBRARY	4545 N OAKWOOD AVE	LA CANADA FLINTRIDGE	5	4605.02
Public Libraries	PUBLIC LIBRARY-LA CRESCENTA LIBRARY	2809 FOOTHILL BLVD	LA CRESCENTA	5	3002.00
Public Libraries	PUBLIC LIBRARY-LA MIRADA LIBRARY	13800 LA MIRADA BLVD	LA MIRADA	4	5036.02
Public Libraries	PUBLIC LIBRARY-LA PUENTE LIBRARY	15920 E CENTRAL AVE	LA PUENTE	1	4077.02
Public Libraries	PUBLIC LIBRARY-LA VERNE LIBRARY	3640 D ST	LA VERNE	5	4016.02
Public Libraries	PUBLIC LIBRARY-LAKE LOS ANGELES	16921 E AVENUE O	SUITE A, LAKE LOS ANGELES	5	9001.03
Public Libraries	PUBLIC LIBRARY-LANCASTER REGIONAL LIBRARY	601 W LANCASTER BLVD	LANCASTER	5	9008.06
Public Libraries	PUBLIC LIBRARY-LAWNDALAE	14615 BURIN AVE	LAWNDALE	2	6039.00
Public Libraries	PUBLIC LIBRARY-LELAND R WEAVER LIBRARY	4035 TWEEDY BLVD	SOUTH GATE	1	5359.01
Public Libraries	PUBLIC LIBRARY-LENNOX LIBRARY	4359 LENNOX BLVD	LENNOX	2	6018.02
Public Libraries	PUBLIC LIBRARY-LITTLEROCK	35119 80TH ST EAST	LITTLEROCK	5	9110.01
Public Libraries	PUBLIC LIBRARY-LIVE OAK	4153-55 E LIVE OAK AVE	ARCADIA	5	4314.00
Public Libraries	PUBLIC LIBRARY-LOMITA LIBRARY	24200 NARBONNE AVE	LOMITA	4	6700.01
Public Libraries	PUBLIC LIBRARY-LOS NIETOS	11644 E SLAUSON AVE	.WHITTIER	1	5023.02
Public Libraries	PUBLIC LIBRARY-LYNWOOD LIBRARY	11320 BULLIS RD	LYNWOOD	2	5401.02
Public Libraries	PUBLIC LIBRARY-MALIBU	23519 W CIVIC CENTER WAY	MALIBU	3	8005.04
Public Libraries	PUBLIC LIBRARY-MANHATTAN BEACH LIBRARY	1320 HIGHLAND AVE	MANHATTAN BEACH	4	6203.05
Public Libraries	PUBLIC LIBRARY-MARINA DEL REY LIBRARY	4533 ADMIRALTY WAY	MARINA DEL REY	4	7029.01
Public Libraries	PUBLIC LIBRARY-MASAO W SATOW LIBRARY	14433 S CRENSHAW BLVD	GARDENA	2	6037.04
Public Libraries	PUBLIC LIBRARY-MAYWOOD LIBRARY	4323 E SLAUSON AVE	MAYWOOD	1	5334.03
Public Libraries	PUBLIC LIBRARY-MONTEBELLO REGIONAL LIBRARY	1550 W BEVERLY BLVD	MONTEBELLO	1	5300.06
Public Libraries	PUBLIC LIBRARY-NEWHALL LIBRARY	22704 W 9TH ST	SANTA CLARITA	5	9203.36
Public Libraries	PUBLIC LIBRARY-NORWALK REGIONAL LIBRARY	12350 E IMPERIAL HWY	NORWALK	4	5523.01
Public Libraries	PUBLIC LIBRARY-NORWOOD LIBRARY	4550 N PECK RD	EL MONTE	1	4326.01
Public Libraries	PUBLIC LIBRARY-PARAMOUNT LIBRARY	16254 COLORADO AVE	PARAMOUNT	4	5538.02
Public Libraries	PUBLIC LIBRARY-PICO RIVERA LIBRARY	9001 MINES AVE	PICO RIVERA	1	5007.00
Public Libraries	PUBLIC LIBRARY-QUARTZ HILL	42018 N 50TH ST WEST	QUARTZ HILL	5	9011.02
Public Libraries	PUBLIC LIBRARY-RIVERA LIBRARY	7828 S SERAPIS AVE	PICO RIVERA	1	5026.02
Public Libraries	PUBLIC LIBRARY-ROSEMEAD LIBRARY	8800 VALLEY BLVD	ROSEMEAD	1	4329.01
Public Libraries	PUBLIC LIBRARY-ROWLAND HEIGHTS LIBRARY	1850 NOGALES ST	ROWLAND HEIGHTS	4	4087.05
Public Libraries	PUBLIC LIBRARY-SAN DIMAS LIBRARY	145 N WALNUT AVE	SAN DIMAS	5	4003.04
Public Libraries	PUBLIC LIBRARY-SAN FERNANDO	217 N MACLAY AVE	SAN FERNANDO	3	3202.01
Public Libraries	PUBLIC LIBRARY-SAN GABRIEL LIBRARY	500 S DEL MAR AVE	SAN GABRIEL	5	4811.03
Public Libraries	PUBLIC LIBRARY-SORENSEN LIBRARY	6934 BROADWAY AVE	WHITTIER	1	5010.02
Public Libraries	PUBLIC LIBRARY-SOUTH EL MONTE LIBRARY	1430 N CENTRAL AVE	SOUTH EL MONTE	1	4337.00
Public Libraries	PUBLIC LIBRARY-SOUTH WHITTIER LIBRARY	14433 LEFFINGWELL RD	WHITTIER	4	5031.06
Public Libraries	PUBLIC LIBRARY-SUNKIST LIBRARY	840 N PUENTE AVE	LA PUENTE	1	4069.01
Public Libraries	PUBLIC LIBRARY-TEMPLE CITY LIBRARY	5939 GOLDEN WEST AVE	TEMPLE CITY	5	4319.00
Public Libraries	PUBLIC LIBRARY-TOPANGA LIBRARY	122 N TOPANGA CANYON BLVD	TOPANGA	3	8001.02
Public Libraries	PUBLIC LIBRARY-VALENCIA LIBRARY	23743 W VALENCIA BLVD	SANTA CLARITA	5	9203.29
Public Libraries	PUBLIC LIBRARY-VIEW PARK LIBRARY	3854 W 54TH ST	LOS ANGELES	2	7032.00
Public Libraries	PUBLIC LIBRARY-WALNUT LIBRARY	21155 LA PUENTE RD	WALNUT	1	4034.04
Public Libraries	PUBLIC LIBRARY-WEST COVINA REGIONAL LIBRARY	1601 WEST COVINA PKWY	WEST COVINA	5	4067.02
Public Libraries	PUBLIC LIBRARY-WEST HOLLYWOOD LIBRARY	621 N SAN VICENTE BLVD	WEST HOLLYWOOD	3	7004.00
Public Libraries	PUBLIC LIBRARY-WESTLAKE VILLAGE	31220 OAK CREST DR	WESTLAKE VILLAGE	3	8003.26
Public Libraries	PUBLIC LIBRARY-WILLOWBROOK LIBRARY	11838 S WILMINGTON AVE	LOS ANGELES	2	5406.00
Public Libraries	PUBLIC LIBRARY-WISEBURN LIBRARY	5335 W 135TH ST	HAWTHORNE	2	6023.02
Public Libraries	PUBLIC LIBRARY-WOODCREST LIBRARY	1340 W 106TH ST	LOS ANGELES	2	6003.03
Regional Parks	ALONDRA	3850 MANHATTAN BEACH BLVD	LAWNDALE	2	6037.02
Regional Parks	APOLLO	4445 W AVE G	LANCASTER	5	9009.00
Regional Parks	ARCADIA	405 S SANTA ANITA AVE	ARCADIA	5	4307.21
Regional Parks	BELVEDERE	4914 E CESAR CHAVEZ AVE	EAST LOS ANGELES	1	5304.00

County Facilities Benchmark District Assignments List: Countywide

The below-listed County facilities are located within the indicated Benchmark Districts and 2010 Census Tracts.

FACILITY GROUOP	NAME	ADDRESS	CITY	BENCHMARK DISTRICT	CENSUS TRACK
Regional Parks	CASTAIC LAKE STATE/COUNTY RECREATION AREA	32132 RIDGE ROUTE RD	CASTAIC	5	9201.02
Regional Parks	CERRITOS	19700 S BLOOMFIELD AVE	CERRITOS	4	5545.19
Regional Parks	CRESCENTA VALLEY	3901 DUNSMORE AVE	LA CRESCENTA	5	3004.00
Regional Parks	DEANE DANA/ FRIENDSHIP	1805 W 9TH ST	SAN PEDRO	4	2970.00
Regional Parks	DEVILS PUNCHBOWL	28000 DEVILS PUNCHBOWL RD	PEARBLOSSOM	5	9303.01
Regional Parks	EL CARISO	13100 HUBBARD ST	SYLMAR	3	1061.11
Regional Parks	ERVIN ""MAGIC"" JOHNSON	905 E EL SEGUNDO BLVD	LOS ANGELES	2	5408.00
Regional Parks	FRANK G. BONELLI	120 VIA VERDE	SAN DIMAS	5	4013.03
Regional Parks	KENNETH HAHN STATE/COUNTY RECREATION AREA	4100 S LA CIENEGA BLVD	LOS ANGELES	2	2360.00
Regional Parks	LA MIRADA	13701 S ADELFA DR	LA MIRADA	4	5036.02
Regional Parks	MARSHALL CANYON	6100 N STEPHENS RANCH RD	LA VERNE	5	4002.05
Regional Parks	OWENS	9651 S WESTERN AVE	LOS ANGELES	2	2380.00
Regional Parks	SAN DIMAS CANYON	1512 N SYCAMORE CANYON RD	SAN DIMAS	5	4004.03
Regional Parks	SANTA CATALINA ISLAND REGIONAL PARK	ENTIRE ISLAND	SANTA CATALINA ISLAND	4	5991.00
Regional Parks	SANTA FE DAM RECREATIONAL AREA	15501 E ARROW HWY	IRWINDALE	1	4046.00
Regional Parks	SCHABARUM	17250 E COLIMA RD	ROWLAND HEIGHTS	4	4086.26
Regional Parks	TED WATKINS (Formerly Will Rodgers)	1335 E 103RD ST	LOS ANGELES	2	5352.00
Regional Parks	VAL VERDE	30300 W ARLINGTON ST	SAUGUS	5	9201.06
Regional Parks	VETERAN'S MEMORIAL	13000 SAYRE ST	SYLMAR	3	1061.11
Regional Parks	VICTORIA	419 E 192ND ST	CARSON	2	5434.00
Regional Parks	WALNUT CREEK	1100 VALLEY CENTER AVE	SAN DIMAS	5	4013.12
Regional Parks	WARREN DORN/CASTAIC SPORTS	31230 N CASTAIC RD	CASTAIC	5	9202.00
Regional Parks	WHITTIER NARROWS REGIONAL RECREATION AREA	1301 ROSEMEAD BOULEVARD RD	SOUTH EL MONTE	1	4337.00
Regional Parks	WILLIAM S HART	24151 SAN FERNANDO RD	SANTA CLARITA	5	9203.12
Rehabilitation Centers	PH-ACTON REHAB CENTER	30500 ARRASTRE CANYON RD	ACTON	5	9108.05
Rehabilitation Centers	PH-WARM SPRINGS REHAB CENTER	38200 N LAKE HUGHES RD	CASTAIC	5	9201.02
Riding and Hiking Trails	PARKS & REC-LA CANADA RIDING/ HIKING TRAIL	NEXT TO 1443 W FOOTHILL BLVD	LA CANADA FLINTRIDGE	5	4605.02
Riding and Hiking Trails	PARKS & REC-LAREO BICYCLE TRAIL/PARKWAY	8610-022-914	IRWINDALE	1	4006.03
Riding and Hiking Trails	PARKS & REC-SANTA ANITA EQUESTRIAN TRAIL-LACO P581	LA PORTE ST & 2ND AVE	ARCADIA	5	4308.01
Riding and Hiking Trails	SANTA FE DAM RIDING/HIKING TRAIL	15501 E ARROW HWY	IRWINDALE	1	4046.00
	CHESEBROUGH PARK SITE	SUNSET HILLS DR-2810-053-900&902	SANTA CLARITA	5	9201.09
Undeveloped Parks	CIMA MESA PARK SITE	96TH ST E-3059-012-900	JUNIPER HILLS	5	9110.01
Undeveloped Parks	DAVID MARCH PARK	PLUM CANYON DR-2812-009-900	BOUQUEST CANYON	5	9200.32
Undeveloped Parks	DESERT PINES SANCTUARY	210TH ST W-3240-002-900, 3240-019-900	LAKE HUGHES	5	9012.09
Undeveloped Parks	DR. RICHARD RIOUX MEMORIAL PARK SITE	FAULKNER DR2826-075-900	FAULKNER DR,	5	9203.38
Undeveloped Parks	LONGVIEW SANCTUARY	VALYERMO RD-3037-029-900	LONGVIEW	5	9110.01
Undeveloped Parks	MATTIE M PRIMMER PARK (AKA AVENUE T PARK) SITE	AVE T/96TH ST EAST-3046-004-900	LITTLEROCK	5	9100.02
Undeveloped Parks	NORTHBRIDGE PARKSITE	27400 N GRANDVIEW DR	SANTA CLARITA	5	9201.15
Undeveloped Parks	PACIFIC CREST PARK SITE	GARNET CANYON DR-3244-127-901-903	SANTA CLARITA	5	9203.31
Undeveloped Parks	PATHFINDER PARK	18150 PATHFINDER RD	ROWLAND HEIGHTS	4	4087.22
Undeveloped Parks	SHADY BEND PARK SITE	175TH ST E-3036-011-901; 3036-012-902,	LLANO	5	9110.01
Undeveloped Parks	SUMMERHILL PARK	SUMMERHILL LN / MCBEAN PKWY	SANTA CLARITA	5	9201.14

ATTACHMENT D

COUNTY OF LOS ANGELES

OFFICE OF THE COUNTY COUNSEL

648 KENNETH HAHN HALL OF ADMINISTRATION
500 WEST TEMPLE STREET
LOS ANGELES, CALIFORNIA 90012-2713

TELEPHONE
(213) 974-1891
FACSIMILE
(213) 617-7182
TDD
(213) 633-0901

ANDREA SHERIDAN ORDIN
County Counsel

July 13, 2011

TO: SUPERVISORIAL DISTRICT BOUNDARY REVIEW COMMITTEE

FROM: NANCY M. TAKADE
Principal Deputy County Counsel

RE: **July 13, 2011 BRC Meeting – Agenda Item No. 7: Consideration of Plan Proposed Amended A1**

The following is a summary of Plan Proposed Amended A1, as discussed at the Committee meeting on July 11, 2011.

1. **Plan Summary:** This plan proposes to reassign 57 redistricting units (RDUs) which make up 6 whole or partial communities. The moves of these areas are summarized on page 4, and are further detailed on pages 9-11 of the *Report on Proposed Redistricting Plan – Proposed Amended A1.* The relevant summary page (Page 4) is included here as Attachment 1.

2. **Population Deviation:** The total population deviation in the proposed plan is 1.69%.

3. **Number of People Moved:** This plan reassigns 150,121 people among the five districts. The total population moved to and from each district, is summarized on page 8 of the *Report on Proposed Redistricting Plan – Proposed Amended A1.* The relevant page is included here as Attachment 2.

4. **Deferred/Advanced Voting:** County supervisors are elected to staggered four-year terms. The First and Third Districts elect supervisors at each general election at which the Governor is to be elected (i.e. 2010, 2014, 2018). The Second, Fourth and Fifth Districts elect supervisors at each election which the President appears on the ballot (i.e. 2008, 2012, 2016, etc.). Countywide, 1.5% of constituents in the County will be affected by deferral or advancement under this plan. A table containing deferral and advancement information is included here as Attachment 3 and is summarized below.

Advancement

Voters who will be reassigned from the First and Third Districts into the Second, Fourth or Fifth Districts, will have an opportunity to vote for a County supervisor twice in four (4) years (2010, 2012), thus advancing their right to vote for a supervisor.

In the Benchmark First District, 39,520 constituents will be reassigned to either the Second, Fourth or Fifth Districts. As a result of this proposed plan, 2.1% of all constituents, 2.3% of the citizen voting age population (CVAP), and 2.5% of registered voters in the Benchmark First District are advanced.

In the Benchmark Third District, no constituents will be reassigned to either the Second, Fourth or Fifth Districts.

Deferment

Voters who will be reassigned from the Second, Fourth and Fifth Districts into the First and Third Districts, will not have the opportunity to vote for a County supervisor until 2014. For those reassigned voters, six (6) years will have passed since they last had the opportunity to vote for a supervisor.

In the Benchmark Second and Fourth Districts, no constituents will be reassigned to either the First or Third Districts.

In the Benchmark Fifth District, 110,601 constituents will be reassigned to either the First or Third Districts. As a result of this proposed plan, 5.3% of all constituents, 5.1% of the CVAP, and 5.0% of registered voters in the Benchmark Fifth District are deferred.

5. Citizen Voting Age Population (CVAP): The CVAP information per district is summarized on page 25 of the *Report on Proposed Redistricting Plan – Proposed Amended A1.* The relevant page is included here as Attachment 4.

6. Incumbency: This plan does not displace any supervisor from his/her district.

7. **Contiguity/Compactness:** All five supervisorial districts are contiguous[1] and are reasonably compact.

8. **City/Community Splits:** The following cities / communities that are newly split as a result of this plan are:

City/Community	District Splits
LA City – Westhills*	3 / 5
LA County – Covina Islands*	1 / 5
LA County – Rowland Heights[2]*	1 / 4

* Previously split, but areas have now changed districts.

9. **City/Community Unified:** The following cities/communities that are now unified in one district as a result of this plan are:

City/Community	Joined in Which District
West Covina	1
LA County – South Whittier	4

10. **Major Facilities Moved:** This plan moves major facilities out of their current districts. The facilities that are moved are:

Facilities	Current District	New District
West Covina Civic Center	5	1
West Covina Courthouse	5	1
Mayberry Park	1	4
Public Library – Los Nietos	1	4
Public Library – West Covina Regional Library	5	1

[1] There remain two RDUs (RDUs 1209 and 1210) in the unincorporated area of Rowland Heights with zero population that are contained wholly within the First District. The Benchmark Plan A1 also has the same two RDUs with zero population in the First District.

[2] See Footnote 1.

If you have questions concerning this matter, please contact me at (213) 974-1891.

NMT

c: William T Fujioka
Chief Executive Officer

Sachi A. Hamai, Executive Officer
Board of Supervisors

ATTACHMENT 1

Communities & Total Population Reassigned (Moved) by This Plan

This redistricting plan reassigns the County's population per 2010 Census as shown below.

Ref#	DISTRICT BENCH-MARK	DISTRICT PRO-POSED	TOTAL POPULATION MOVED	MOVED	RESULT	MOVED COMMUNITY	Ref#	DISTRICT BENCH-MARK	DISTRICT PRO-POSED	TOTAL POPULATION MOVED	MOVED	RESULT	MOVED COMMUNITY
1	1	4	16,223	A	W	Santa Fe Springs							
2	5	1	106,047	P	W	West Covina							
3	5	3	3,732	P	S	LACity -Westhills							
4	5	1	822	P	S	LACounty – Covina Islands							
5	1	4	5,772	P	S	LACounty – Rowland Heights							
6	1	4	17,525	P	W	LACounty – South Whittier							
			150,121 Total Population Reassigned										

NOTES:

1. The data source for this table is the Census Bureau's 2010 Census: Public Law 94-171 Redistricting Data.
2. The column labeled "MOVED" indicates whether all "A" or only a portion "P" of the named community would be "MOVED" by this plan.
3. The column labeled "RESULT" indicates whether the move would result in having the named community be split "S" among or between multiple districts.
4. Or, the column labeled "RESULT" indicates whether the move would result in having the named community remain or become whole "W" within a single district.
5. The TOTAL POPULATION MOVED column depicts the number of persons who live in the reassigned area.

ATTACHMENT 2

Total Population Reassigned (Moved) by This Plan

This redistricting plan reassigns the County's population per 2010 Census as shown below.

		Population Moved "From" District...					*Total Population Moved*
		1	2	3	4	5	
Population Moved "To" District...	1		-	-	-	106,869	**106,869**
	2	-		-	-	-	**-**
	3	-	-		-	3,732	**3,732**
	4	39,520	-	-		-	**39,520**
	5	-	-	-	-		**-**
Total Population Moved		**39,520**	**-**	**-**	**-**	**110,601**	**150,121**

NOTES:

1. The data source for this table is the Census Bureau's 2010 Census: Public Law 94-171 Redistricting Data.
2. Each row depicts the number of persons who live in areas that would be assigned to the row's district.
3. Each column depicts the number of persons who live in areas that would be assigned to the column's district.
4. The shaded cells are not applicable: same "from" and "to" districts.
5. The bottom row depicts the total population **moved FROM each district**, and the countywide total moved.
6. The right-most column depicts the total population **moved TO each district**, and the countywide total moved.

ATTACHMENT 3

Deferral/Advancement Voter Report
Proposed Revised A1

Advanced Election

Benchmark District		Total Pop.	%Total Pop.	Total CVAP	%Total CVAP	Total Reg. Voters	%Total Reg. Voters
District 1		39,520	2.1%	20,685	2.3%	16,889	2.5%
District 3		-	0.0%	-	0.0%	-	0.0%
	Total (Countywide):	39,520	0.4%	20,685	0.4%	16,889	0.4%

Deferred Election

Benchmark District		Total Pop.	%Total Pop.	Total CVAP	%Total CVAP	Total Reg. Voters	%Total Reg. Voters
District 2		-	0.0%	-	0.0%	-	0.0%
District 4		-	0.0%	-	0.0%	-	0.0%
District 5		110,601	5.3%	68,455	5.1%	53,097	5.0%
	Total (Countywide):	110,601	1.1%	68,455	1.2%	53,097	1.2%

Affected Constituents

	Total Pop.	%Total Pop.	Total CVAP	%Total CVAP	Total Reg. Voters	%Total Reg. Voters
Los Angeles County	150,121	1.5%	89,140	1.6%	69,986	1.6%

Note: The "%Total..." columns are calculated by taking the affected total population, total citizen voting age population and total registered voter numbers from the proposed plan, and dividing by the respective district or countywide benchmark numbers listed in the appropriate tables in the Benchmark Plan Report.

ATTACHMENT 4

Voting Age Citizen by DOJ Race/Ethnicity Categories from American Community Survey

This redistricting plan distributes the County's Voting Age Citizen Population per ACS data shown below.

		Voting Age Citizen by Race/Ethnicity - Department of Justice (DOJ) Categories																
	Voting Age Citizen per 2010 Census	Hispanic (All Races)		Not Hispanic (NH) White (Single Race)		NH African American or NH African American/ White		NH Asian or NH Asian/ White		NH American Indian or NH American Indian/ White		NH Pacific Islander or NH Pacific Islander/ White		NH Some Other Race or NH Some Other Race/ White		NH Other Multiple-Races (where more than 1 minority reach is listed)		
DISTRICT	COUNT	COUNT	%	COUNT	%	COUNT	%	COUNT	%	COUNT	%	COUNT	%	COUNT	%	COUNT	%	%
1	928,658	576,234	62.1	134,240	14.5	34,537	3.7	174,232	18.8	3,261	0.4	1,348	0.1	1,395	0.2	3,411	0.4	100
2	948,346	318,713	33.6	164,218	17.3	346,287	36.5	99,128	10.5	3,086	0.3	4,792	0.5	2,822	0.3	9,300	1.0	100
3	1,198,729	284,934	23.8	713,365	59.5	59,665	5.0	123,736	10.3	4,968	0.4	2,564	0.2	3,217	0.3	6,280	0.5	100
4	1,199,993	386,663	32.2	496,385	41.4	91,841	7.7	201,520	16.8	6,327	0.5	7,058	0.6	2,743	0.2	7,456	0.6	100
5	1,275,906	300,089	23.5	663,895	52.0	87,730	6.9	204,679	16.0	6,885	0.5	2,495	0.2	3,194	0.3	6,939	0.5	100
TOTALS	5,551,632	1,866,633	33.6	2,172,103	39.1	620,060	11.2	803,295	14.5	24,527	0.4	18,257	0.3	13,371	0.2	33,386	0.6	100

NOTES:

1. The data source for the percentages of the voting age citizen population by Race/Ethnicity in this table is the American Community Survey (ACS). The ACS is an ongoing statistical survey by the U.S. Census Bureau, sent to approximately 250,000 addresses monthly (or 3 million per year). ACS estimates are based on data collected from January 1, 2005 to December 31, 2009, and are not 2010 Census data. The percentages of the voting age citizen population by Race/Ethnicity from the ACS were applied to the 2010 Census counts of the voting age population at the census block level to obtain estimates of the voting age citizen population by Race/Ethnicity as of April 1, 2010.
2. The **Voting Age Citizen** column depicts each citizen, age 18 and older, being counted only once - even multi-race persons.
3. The Department of Justice defined a set of 8 exclusive race/ethnicity population categories; persons are counted once in their applicable DOJ category.
4. The **COUNT** columns contain voting age citizen population totals for each district, and for DOJ categories within each district.
5. The **%** columns contain voting age citizen population percentages for each DOJ category within each district. TIP: Read these percentages across.
6. American Indian population includes Alaska Native; Pacific Islander population includes Native Hawaiian.

Attachment II

County of Los Angeles Redistricting 2011 Plan A2 Boundary Review Committee Recommend Plan

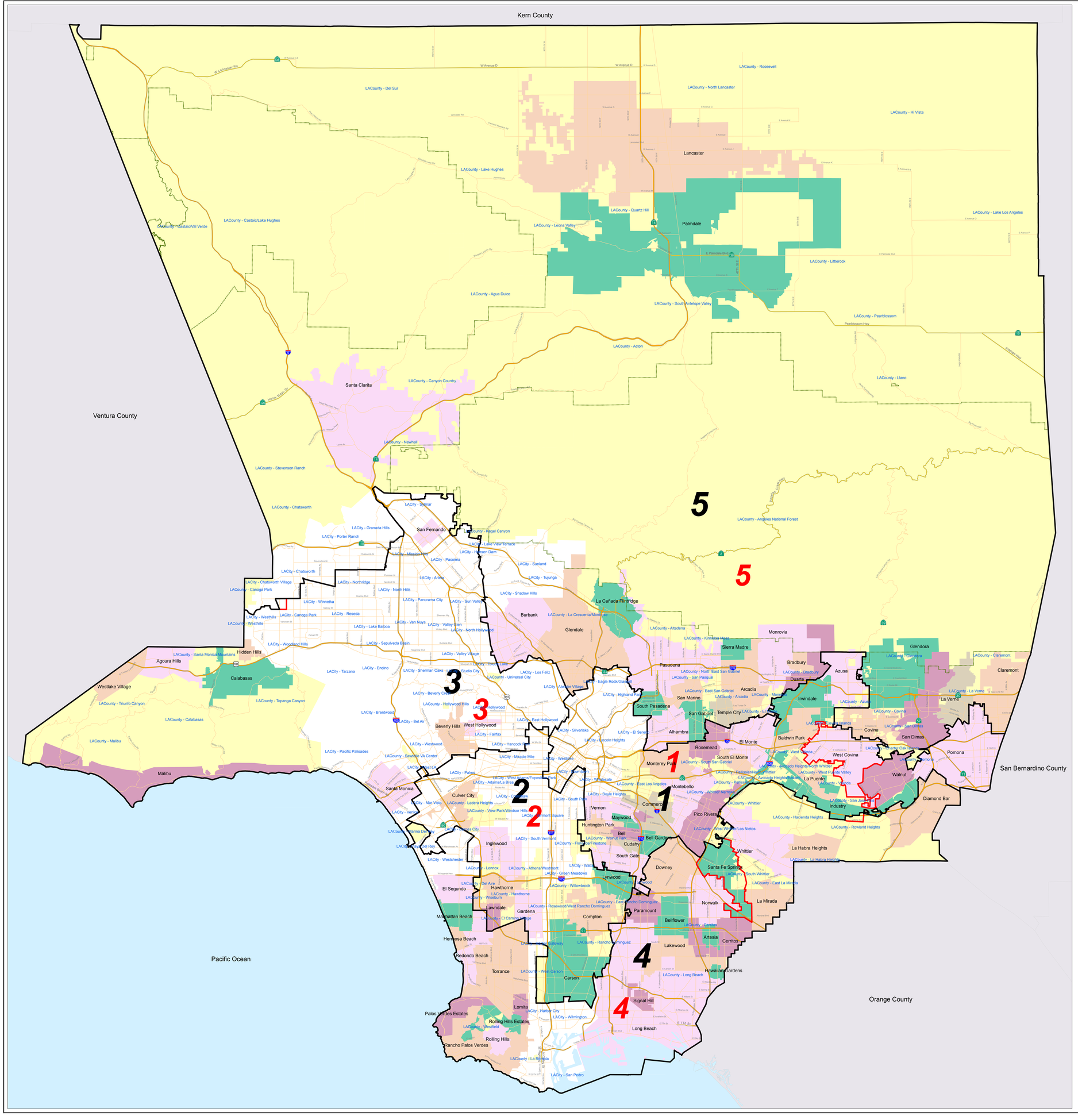
Kern County
Ventura County
San Bernardino County
Orange County
Pacific Ocean
5
3
2
1
4
Lancaster
Palmdale
Santa Clarita
San Fernando
Burbank
Glendale
Pasadena
Santa Monica
Calabasas
Malibu
Westlake Village
Agoura Hills
Hidden Hills
Beverly Hills
West Hollywood
Culver City
Inglewood
Hawthorne
El Segundo
Manhattan Beach
Hermosa Beach
Redondo Beach
Torrance
Carson
Compton
Long Beach
Lakewood
Signal Hill
Lomita
Palos Verdes Estates
Rolling Hills Estates
Rolling Hills
Rancho Palos Verdes
Gardena
Lawndale
Paramount
Bellflower
Cerritos
Artesia
Hawaiian Gardens
Norwalk
La Mirada
Downey
Whittier
Santa Fe Springs
South Gate
Bell Gardens
Cudahy
Bell
Huntington Park
Maywood
Vernon
Commerce
Montebello
Monterey Park
Pico Rivera
Rosemead
Alhambra
El Monte
South El Monte
Baldwin Park
Industry
La Puente
West Covina
Covina
Walnut
Diamond Bar
Pomona
San Dimas
La Verne
Claremont
Glendora
Azusa
Irwindale
Duarte
Bradbury
Monrovia
Sierra Madre
Arcadia
Temple City
San Gabriel
South Pasadena
San Marino
LACounty - Del Sur
LACounty - Lake Hughes
LACounty - Castaic/Lake Hughes
LACounty - Castaic/Val Verde
LACounty - Agua Dulce
LACounty - Leona Valley
LACounty - Quartz Hill
LACounty - Roosevelt
LACounty - North Lancaster
LACounty - Hi Vista
LACounty - Lake Los Angeles
LACounty - Littlerock
LACounty - South Antelope Valley
LACounty - Pearblossom
LACounty - Acton
LACounty - Canyon Country
LACounty - Llano
LACounty - Newhall
LACounty - Stevenson Ranch
LACounty - Chatsworth
LACity - Sylmar
LACity - Granada Hills
LACity - Porter Ranch
LACity - Chatsworth
LACity - Northridge
LACity - North Hills
LACity - Winnetka
LACity - Reseda
LACity - Lake Balboa
LACity - Van Nuys
LACity - Sun Valley
LACity - Pacoima
LACity - Arleta
LACity - Sunland
LACity - Tujunga
LACity - Shadow Hills
LACity - Panorama City
LACity - Sepulveda Basin
LACity - Encino
LACity - Tarzana
LACity - Brentwood
LACity - Bel Air
LACity - Westwood
LACity - Pacific Palisades
LACity - Hollywood
LACity - Los Feliz
LACity - Silverlake
LACity - Wilshire
LACity - Westlake
LACity - Wilmington
LACity - Harbor City
LACity - San Pedro
LACity - Boyle Heights
LACity - South Park
LACity - Watts
LACity - Green Meadows
LACity - Willowbrook
LACity - Rancho Dominguez
LACity - Eagle Rock/Glassell
LACity - Highland Park
LACity - El Sereno
LACity - Lincoln Heights
LACity - Miracle Mile
LACity - Fairfax
LACity - Hancock Park
LACity - Palms
LACity - Adams/La Brea
LACity - Mar Vista
LACity - Venice
LACity - Westchester
LACity - Pico Rivera
LACity - Whittier
LACity - Hacienda Heights
LACity - Rowland Heights
LACity - La Habra Heights
LACity - Long Beach
LACity - Carson
LACity - Lakewood
LACity - Cerritos
LACity - Bellflower
LACity - Paramount
LACity - Norwalk
LACity - Downey
LACity - Bell
LACity - Cudahy
LACity - Huntington Park
LACity - Vernon
LACity - Montebello
LACity - Commerce
LACity - Monterey Park
LACity - Rosemead
LACity - Alhambra
LACity - Arcadia
LACity - Monrovia
LACity - Azusa
LACity - Duarte
LACity - Irwindale
LACity - Glendora
LACity - Claremont
LACity - La Verne
LACity - San Dimas
LACity - Covina
LACity - Pomona
LACity - Walnut
LACity - Diamond Bar
LACity - Industry
LACity - La Puente
LACity - West Covina
LACity - Baldwin Park
LACity - Azusa
LACity - Pasadena
LACity - Altadena
LACity - Kinnikinick Mesa
LACity - Sierra Madre
LACity - Bradbury
LACity - Duarte
LACity - Monrovia

ANALYSIS

This ordinance repeals the Boundary Ordinance, Chapter 1.08 of the Los Angeles County Code and reenacts the Chapter to codify the redistricting plan adopted by the Board of Supervisors following the 2011 decennial redistricting effort.

ANDREA SHERIDAN ORDIN
County Counsel

By _____
NANCY M. TAKADE
Principal Deputy County Counsel

NMT:TLM:ER:sc

Requested 07/13/11
Revised 07/21/11

ORDINANCE NO. _____

An ordinance repealing the Boundary Ordinance, Chapter 1.08 of Title 1 – General Provisions of the Los Angeles County Code, and reenacting it to adjust the district boundaries in accordance with the federal decennial census as required by California Elections Code Sections 21500, *et seq.*

The Board of Supervisors of the County of Los Angeles ordains as follows:

Section 1. Chapter 1.08 of Title 1 of the Los Angeles County Code is repealed in its entirety.

Section 2. Chapter 1.08 of Title 1 of the Los Angeles County Code is reenacted to read as follows:

CHAPTER 1.08

SUPERVISOR DISTRICTS

1.08.010 Intent. It is the intent of the board of supervisors in enacting this chapter to adopt a redistricting plan in a manner consistent with the boundary descriptions maintained by the Los Angeles county registrar-recorder, and which provides fair and effective representation for all the people of the county, enhances the opportunity for all voters to elect candidates of their choice, and which otherwise meets all the requirements of law.

1.08.020 District No. 1. Supervisor District No. 1 is hereby established as and shall consist of the following whole and partial census tracts:

Whole Census Tracts:

181000	181300	181400	181500
181600	183101	183103	183220
183221	183222	183300	183401
183402	183510	183520	183610
183620	183701	183810	183820
185100	185202	185203	185204
185310	185320	186100	186201
186202	186203	186301	186302
186401	186403	186404	187102
187200	187300	195500	195600
195710	195720	195802	195803
195804	197200	197300	197410
197420	197500	197600	197700
199000	199110	199120	199201
199202	199300	199400	199700
199800	199900	201110	201120
201200	201301	201302	201401
201402	201501	201503	201504
201601	201602	201700	203100
203200	203300	203500	203600
203710	203720	203800	203900
204110	204120	204200	204300
204410	204420	204600	204700
204810	204820	204910	204920
205110	205120	206010	206020

206031	206032	206050	206200
207101	207102	207103	207301
207302	207400	207501	207502
207710	207900	208000	208301
208302	208401	208402	208501
208502	208610	208620	208801
208802	208902	208903	208904
209102	209103	209104	209200
209300	209401	209402	209403
209520	209810	209820	210010
221710	224010	224020	224200
224310	224320	224410	224420
224600	224700	400602	400603
401703	401704	402101	402102
402200	402301	402303	402304
402402	402403	402405	402406
402501	402502	402600	402702
402703	402705	402706	402801
402803	402804	402902	402903
402904	403000	403200	403317
403318	403401	403402	403403
403404	403406	403407	403408
404100	404201	404202	404301
404302	404401	404402	404501
404503	404504	404600	404701
404702	404703	404801	404802
404803	404901	404902	404903
405001	405002	405101	405102
405201	405202	405203	405301

405302	405500	406402	406411
406412	406500	406601	406602
406701	406702	406800	406901
406902	407001	407002	407101
407102	407200	407301	407302
407400	407501	407502	407601
407602	407701	407702	407801
407802	407900	408003	408004
408005	408006	408133	408134
408135	408136	408137	408138
408139	408140	408141	408301
408302	408303	408800	432201
432202	432300	432401	432402
432601	432602	432700	432801
432802	432901	432902	433101
433102	433200	433302	433304
433305	433306	433307	433401
433402	433403	433501	433503
433504	433601	433602	433700
433801	433802	433901	433902
434001	434003	434004	481300
481711	481712	481713	481714
482001	482002	482101	482102
482201	482202	482303	482304
482401	482402	482502	482503
482521	482522	482600	482701
482702	482800	500402	500404
500500	500600	500700	500800
500900	502401	502402	502500

502601	502602	530003	530004
530005	530006	530101	530102
530202	530203	530204	530301
530302	530400	530500	530601
530602	530700	530801	530802
530901	530902	531000	531101
531102	531201	531202	531301
531302	531502	531503	531504
531602	531603	531604	531701
531702	531800	531901	531902
532001	532002	532101	532102
532200	532302	532303	532304
532400	532500	532603	532604
532605	532606	532700	533001
533002	533103	533104	533105
533106	533107	533201	533202
533203	533300	533401	533402
533403	533501	533502	533503
533601	533602	533603	533701
533702	533703	533803	533804
533805	533806	533901	533902
534001	534002	534101	534102
534201	534202	534203	534301
534302	534403	534404	534405
534406	534501	534502	534700
534802	534803	534804	534900
535300	535501	535502	535503
535603	535604	535605	535606
535607	535701	535702	535802

535803	535804	535901	535902
536000	536102	536103	536104
980010			

Partial Census Tracts as described below:

183104 -- That portion contained in the City of Los Angeles.

183702 -- That portion contained in the City of Los Angeles.

400604 -- That portion contained in the County unincorporated area.

401303 -- That portion contained in the City of Pomona.

401304 -- That portion contained in the City of Pomona.

401701 -- That portion contained in the City of Pomona.

401701 -- That portion contained in the County unincorporated area.

402404 -- That portion contained in the City of Pomona.

402404 -- That portion contained in the City of Walnut.

403303 -- That portion contained in the City of Industry.

403312 -- That portion contained in the City of Industry.

403312 -- That portion contained in the City of Pomona.

403312 -- That portion contained in the County unincorporated area.

403321 -- That portion contained in the City of Pomona.

403405 -- That portion contained in the City of Walnut.

403500 -- That portion contained in the City of Walnut.

403500 -- That portion contained in the City of West Covina.

403600 -- That portion contained in the City of West Covina.

404000 -- That portion contained in the City of Azusa.

405400 -- That portion contained in the County unincorporated area.

405400 -- That portion contained in the City of West Covina.

405600 -- That portion contained in the City of West Covina.

406200 -- That portion contained in the City of West Covina.

406300 -- That portion contained in the City of West Covina.

408202 -- That portion contained in the City of Industry.

408211 -- That portion contained in the City of Industry.

408212 -- That portion contained in the City of Industry.

408401 -- That portion contained in the City of Industry.

408402 -- That portion contained in the City of Industry.

408501 -- That portion contained in the City of Industry.

431501 -- That portion contained in the City of El Monte.

431502 -- That portion contained in the City of El Monte.

432101 -- That portion contained in the City of El Monte.

432102 -- That portion contained in the City of El Monte.

432500 -- That portion contained in the City of El Monte.

480703 -- That portion contained in the City of Los Angeles.

500300 -- That portion contained in the City of Industry.

500300 -- That portion contained in the City of Pico Rivera.

500403 -- That portion contained in the City of Pico Rivera.

501001 -- That portion contained in the City of Pico Rivera.

501001 -- That portion contained in the County unincorporated area.

501002 -- That portion contained in the County unincorporated area.

502200 -- That portion contained in the City of Pico Rivera.

502301 -- That portion contained in the City of Pico Rivera.

502301 -- That portion contained in the County unincorporated area.

502302 -- That portion contained in the County unincorporated area.

536200 -- That portion contained in the City of South Gate.

187101 – That portion contained in the City of Los Angeles and Census Blocks 1000 through 1012, 2000 through 2030.

209510 – That portion contained in the City of Los Angeles and Census Blocks 1000 through 1009, 2000 through 2005.

221602 – That portion contained in the City of Los Angeles and Census Blocks 2000 through 2006, 3000 through 3002.

400604 – That portion contained in the City of Azusa and Census Blocks 1000 through 1021, 2005 through 2011, 2016, 2018 through 2022, 2024 through 2034, 2044 through 2071, 2073 through 2081, 2085.

400800 – That portion contained in the City of Azusa and Census Blocks 1033, 1034, 1036, 1039, 1043, 1063 through 1068, 1075 through 1089, 1100 through 1108,

1110 through 1134, 1116, 1117.

403303 – That portion contained in the County unincorporated area and Census Blocks 1000, 1004 through 1012, 1020.

404000 – That portion contained in the County unincorporated area and Census Blocks 1000, 1004, 1005, 2000, 2001, 2010, 3000 through 3006, 3009 through 3014, 4000 through 4004.

406300 – That portion contained in the County unincorporated area and Census Blocks 1033, 1034, 1042, 1058 through 1060.

408202 – That portion contained in the County unincorporated area and Census Blocks 1003 through 1006, 1011, 1012, 1014, 1021 through 1022, 1024 through 1029, 1031, 1032, 2004 through 2006, 2013 through 2016, 2025, 2027, 2028, 2047 through 2049, 2065, 2066, 2082.

408211 – That portion contained in the County unincorporated area and Census Blocks 1002, 1010, 1126.

408401 – That portion contained in the County unincorporated area and Census Blocks 1000, 2000.

408402 – That portion contained in the County unincorporated area and Census Block 3029.

500300 – That portion contained in the County unincorporated area and Census Blocks 1000 through 1005, 1007, 1012 through 1014, 1016, 1017, 1152, 1153.

500403 – That portion contained in the County unincorporated area and Census Blocks 1006 through 1012, 1016, 1017, 1042 through 1044, 2000, 2001.

501001 – That portion contained in the City of Whittier and Census Block 3001.

501200 – That portion contained in the County unincorporated area and Census Blocks 2047 through 2050.

502200 – That portion contained in the County unincorporated area and Census Blocks 1003 through 1011, 1014 through 1036, 2000 through 2013, 3000 through 3016, 4000 through 4013, 5000 through 5004, 5006 through 5011.

1.08.030 District No. 2. Supervisor District No. 2 is hereby established as and shall consist of the following whole and partial census tracts:

Whole Census Tracts:

191420	191610	192420	192510
192520	192610	192620	192700
206300	208710	208720	211120
211121	211122	211201	211202
211310	211320	211410	211420
211703	211802	211803	211804
211910	211921	211922	212101
212102	212202	212203	212204
212303	212304	212305	212306
212410	212420	212501	212502
212610	212620	212701	212702
212800	212900	213100	213201
213202	213310	213320	213401
213402	216100	216200	216300
216700	216800	216900	217001
217002	217100	217200	218110
218120	218210	218220	218300
218400	218500	218600	218701
218702	218800	218900	219010
219020	219300	219500	219700
219800	219901	219902	220000
220100	221110	221120	221210
221220	221302	221303	221304
221401	221402	221500	221601
221810	221820	221900	222001
222002	222100	222200	222500

222600	222700	226001	226002
226410	226420	226700	227010
227020	228100	228210	228220
228310	228320	228410	228420
228500	228600	228710	228720
228800	228900	229100	229200
229300	229410	229420	231100
231210	231220	231300	231400
231500	231600	231710	231720
231800	231900	232110	232120
232200	232300	232400	232500
232600	232700	232800	234000
234200	234300	234501	234502
234600	234700	234800	234901
234902	235100	235201	235202
236000	236100	236202	236203
236204	236400	237101	237102
237201	237202	237300	237401
237402	237500	237600	237710
237720	237800	237900	238000
238100	238200	238310	238320
238400	239201	239202	239310
239320	239330	239501	239502
239601	239602	239701	239702
239801	239802	240010	240020
240200	240300	240401	240402
240500	240600	240700	240800
240900	241001	241002	241110
241120	241201	241202	241300

241400	242000	242100	242200
242300	242600	242700	243000
243100	269000	269100	269300
269500	269601	269602	269700
269800	269903	269904	269905
269906	269907	270100	270200
270300	271100	271300	271400
271500	271600	271701	271702
271801	271802	271901	271902
272100	272201	272202	272301
272302	273800	274100	275101
275102	275200	275302	275311
275400	275500	275602	275603
276601	276603	276604	277100
277200	277400	291110	291120
291130	291210	291220	291300
532800	532900	535001	535002
535101	535102	535200	535400
540101	540102	540201	540202
540203	540300	540400	540501
540502	540600	540700	540800
540901	540902	541001	541002
541100	541200	541300	541400
541500	541603	541604	541605
541606	541700	541801	541802
542000	542103	542105	542200
542401	542402	542501	542502
542601	542602	542700	542800
542900	543000	543100	543201

543202	543304	543305	543306
543321	543322	543400	543502
543503	543601	543602	543603
543604	543701	543702	543703
543801	543802	543903	600100
600201	600202	600302	600303
600304	600400	600501	600502
600601	600602	600702	600703
600704	600801	600802	600902
600911	600912	601001	601002
601100	601202	601211	601212
601301	601302	601303	601401
601402	601501	601502	601600
601700	601801	601802	601900
602002	602003	602004	602103
602104	602105	602106	602200
602301	602402	602403	602404
602504	602505	602506	602507
602508	602509	602600	602700
602801	602802	602900	603001
603004	603005	603006	603101
603102	603200	603301	603500
603703	603704	603801	603802
603900	604001	604002	702400
702501	702502	702600	702700
702801	702802	702803	703002
703100	703200	980002	980025

Partial Census Tracts as described below:

536200 -- That portion contained in the County unincorporated area.

540000 -- That portion contained in the City of Lynwood.

540000 -- That portion contained in the County unincorporated area.

542104 -- That portion contained in the City of Compton.

542104 -- That portion contained in the County unincorporated area.

542106 -- That portion contained in the City of Compton.

542106 -- That portion contained in the County unincorporated area.

543501 -- That portion contained in the City of Carson.

543905 -- That portion contained in the City of Carson.

544001 -- That portion contained in the City of Carson.

544002 -- That portion contained in the City of Carson.

572301 -- That portion contained in the City of Carson.

603302 -- That portion contained in the City of Gardena.

603702 -- That portion contained in the City of Hawthorne.

703001 -- That portion contained in the City of Culver City.

209510 – That portion contained in the City of Los Angeles and Census Blocks 2006.

211704 – That portion contained in the City of Los Angeles and Census Blocks 1000 through 1003, 2000, 2001, 2003.

221602 – That portion contained in the City of Los Angeles and Census Blocks 1000 through 1011.

267200 – That portion contained in the City of Los Angeles and Census Blocks 3017 through 3019, 2038 through 3033.

267700 – That portion contained in the City of Los Angeles and Census Blocks 2000 through 2033.

267800 – That portion contained in the City of Los Angeles and Census Blocks 3005 through 3024.

271200 – That portion contained in the City of Los Angeles and Census Blocks 1003 through 1018, 2000 through 2020.

276100 – That portion contained in the City of Los Angeles and Census Blocks 1000 through 1009, 2000 through 2002, 2004, 2005, 3000 through 3025.

292000 – That portion contained in the City of Los Angeles and Census Blocks 2000, 2001, 2014, 2015.

543501 – That portion contained in the County unincorporated area and Census Blocks 1000 through 1007, 1010, 1011, 1063.

602302 – That portion contained in the City of Hawthorne and Census Blocks 1000 through 1007, 2000 through 2007, 3000 through 3003, 3008 through 3014, 3020 through 3024, 4000 through 4025.

603400 – That portion contained in the City of Gardena and Census Blocks 1000 through 1016, 2000 through 2015, 3000 through 3017.

603600 – That portion contained in the City of Gardena and Census Blocks 1000 through 1011, 2000 through 2022, 3000 through 3021, 3028.

603702 – That portion contained in the County unincorporated area and Census Blocks 1000 through 1009, 2000 through 2018, 2022 through 2024, 2031, 3000 through 3012, 4000 through 4003, 4006 through 4013.

604100 – That portion contained in the City of Lawndale and Census Blocks 1000 through 1011, 2000 through 2007, 3000 through 3017, 4000 through 4009, 4012 through 4021, 5000 through 5014.

703001 – That portion contained in the County unincorporated area and Census Blocks 1015, 2037, 3000 through 3027, 3029, 3030, 3034 through 3036, 3048, 3049, 3050, 3052 through 3055.

980028 – That portion contained in the City of Los Angeles and Census Blocks 1089 through 1097, 1101 through 1104, 1118.

1.08.040 District No. 3. Supervisor District No. 3 is hereby established as and shall consist of the following whole and partial census tracts:

Whole Census Tracts:

104103	104105	104108	104201
104203	104310	104320	104401
104403	104404	104500	104610
104620	104701	104703	104704
104810	104821	104822	106020
106112	106113	106114	106403
106405	106406	106407	106408
106520	106604	106648	106649
107010	107020	109100	109200
109400	109500	109601	109603
109604	109700	113234	113401
113421	113422	115101	115104
115201	115202	115301	115302
115401	115403	115404	117101
117102	117201	117202	117301
117302	117303	117404	117405
117407	117408	117510	117520
117530	119001	119002	119201
119202	119310	119320	119340
119341	119342	119400	119700
119800	119900	120010	120020
120030	120103	120104	120105
120106	120107	120108	120300
120400	121010	121020	121102
121210	121221	121222	121600

121801	121802	121900	122000
122120	122121	122122	122410
122420	123010	123020	123104
123203	123204	123205	123206
123301	123303	123304	123410
123420	123510	123520	123601
123602	123700	123800	123901
123902	124000	124102	124103
124104	124105	124201	124203
124204	124300	124400	124500
124600	124700	124902	124903
125100	125200	125310	125320
125401	125402	125501	125502
125600	127102	127103	127104
127210	127220	127300	127400
127520	127603	127604	127605
127606	127711	127712	127803
127804	127805	127806	127910
127920	128101	128102	128210
128220	128302	128303	128400
128500	128601	128602	128702
128801	128802	128910	131010
131020	131100	131200	131300
131400	131600	131701	131702
131800	131900	132001	132002
132101	132102	132300	132501
132502	132700	132900	133000
133100	134001	134002	134101
134103	134104	134201	134302

134303	134304	134305	134306
134421	134422	134520	134521
134522	134710	134720	134800
134901	134903	134904	134905
135102	135111	135113	135114
135201	135202	135203	137103
137104	137201	137301	137302
137401	137402	137501	137502
137504	138000	139001	139200
139301	139302	139303	139401
139402	139502	139503	139504
139600	139701	139702	139703
139801	139802	141101	141102
141201	141202	141302	141303
141304	141400	141500	141600
141700	143100	143200	143300
143400	143500	143602	143603
143604	143700	143800	143901
143902	188100	188201	188202
188300	189101	189102	189201
189202	189300	189400	189500
189600	189701	189702	189800
189902	189903	189904	189905
190100	190201	190202	190301
190401	190402	190510	190520
190700	190801	190802	190901
190902	191000	191110	191120
191201	191203	191204	191301
191302	191410	191500	191620

191710	191720	191810	191820
191901	191902	192001	192002
192300	192410	194101	194102
194200	194300	194401	194402
194500	195100	195201	195202
195300	195400	195901	195902
195903	211000	211500	211701
214000	214100	214400	214501
214502	214503	214600	214700
214800	214901	214902	215101
215102	216401	216402	261101
261102	261200	262100	262200
262301	262302	262303	262400
262501	262601	262604	262704
262706	262802	264000	264102
264103	264301	264302	265100
265201	265202	265301	265303
265304	265305	265410	265420
265510	265520	265601	265602
265700	267100	267300	267402
267403	267404	267501	267502
267600	267901	267902	273100
273200	273300	273402	273502
273600	273700	273902	274202
320000	320100	320201	320202
320300	700101	700102	700200
700300	700400	700501	700502
700600	700700	700801	700802
700901	700902	701000	701100

701201	701202	701302	701304
701402	701501	701502	701601
701602	701701	701702	701801
701802	701902	702002	702102
702201	702202	702300	800101
800102	800202	800203	800204
800324	800325	800326	800327
800328	800329	800330	800331
800332	800406	800408	800410
800504	800506	930401	980008
980009	980019	980024	

Partial Census Tracts as described below:

104124 -- That portion contained in the City of Los Angeles.

104204 -- That portion contained in the City of Los Angeles.

106111 -- That portion contained in the City of Los Angeles.

123103 -- That portion contained in the City of Los Angeles.

930200 -- That portion contained in the City of Los Angeles.

103300 – That portion contained in the City of Los Angeles and Census Blocks 1001, 1008, 1014.

106010 – That portion contained in the City of Los Angeles and Census Blocks 1000, 1001, 1016 through 1029, 1032, 1033, 1038 through 1046.

106510 – That portion contained in the City of Los Angeles and Census Blocks 1000 through 1020, 2000 through 2010, 3000 through 3017, 3024 through 3032.

106603 – That portion contained in the City of Los Angeles and Census Blocks 1015 through 1018.

109300 – That portion contained in the City of Los Angeles and Census Blocks 1000 through 1010, 2000 through 2021, 3000, 3001, 3004 through 3007.

109800 – That portion contained in the City of Los Angeles and Census Blocks 1000 through 1007, 2000 through 2011, 3000 through 3003, 3006 through 3009, 3014, 3014, 4000 through 4015.

115103 – That portion contained in the City of Los Angeles and Census Blocks 1001 through 1012.

121101 – That portion contained in the City of Los Angeles and Census Blocks 1000 through 1008, 2006.

122200 – That portion contained in the City of Los Angeles and Census Blocks 3001, 3002, 3004, 3007.

187101 – That portion contained in the City of Los Angeles and Census Block 2031.

211704 – That portion contained in the City of Los Angeles and Census Block 2002.

267200 – That portion contained in the City of Los Angeles and Census Blocks 1000 through 1014, 2000 through 2015, 3000 through 3016, 3020 through 3027.

267700 – That portion contained in the City of Los Angeles and Census Blocks 1000 through 1007.

267800 – That portion contained in the City of Los Angeles and Census Blocks 1000 through 1013, 2000 through 2011, 3000 through 3004, 3013 through 3022, 3025 through 3028.

271200 – That portion contained in the City of Los Angeles and Census Blocks 1000 through 1012.

980021 – That portion contained in the City of Los Angeles and Census Blocks 1005 through 1021.

980022 – That portion contained in the City of Los Angeles and Census Blocks 1000 through 1004, 1006 through 1008, 1010, 1011, 1022, 1023.

1.08.050 District No. 4. Supervisor District No. 4 is hereby established as and shall consist of the following whole and partial census tracts.

Whole Census Tracts:

276000	276400	276500	277000
278001	278102	293201	293202
293301	293302	293304	293306
293307	294110	294120	294200
294301	294302	294410	294421
294510	294520	294610	294620
294701	294810	294820	294830
294900	295103	296210	296220
296300	296401	296402	296500
296600	296901	296902	297000
297110	297120	297201	297202
297300	297400	297500	297601
297602	403304	403305	403316
403319	403320	403322	403323
403324	403325	408503	408504
408505	408623	408624	408625
408626	408627	408628	408629
408630	408631	408703	408704
408705	408706	408722	408723
408724	500100	500201	500202
501300	501400	501501	501503
501504	501600	501700	501802
501803	501804	501900	502003
502004	502005	502100	502700
502801	502802	502901	502902

503000	503103	503104	503105
503106	503201	503202	503301
503302	503401	503402	503501
503502	503601	503602	503701
503702	503703	503801	503802
503901	503902	504001	504002
504101	504102	550000	550100
550201	550202	550300	550400
550500	550601	550602	550700
550800	550901	550902	551000
551101	551102	551201	551202
551300	551401	551402	551501
551502	551600	551700	551800
551900	552001	552002	552100
552200	552301	552302	552400
552601	552602	552700	552800
552900	553000	553100	553200
553300	553400	553502	553503
553504	553601	553602	553701
553702	553801	553802	553901
553902	554001	554002	554101
554103	554104	554105	554201
554203	554204	554301	554302
554403	554404	554405	554406
554511	554512	554513	554514
554515	554516	554517	554518
554519	554521	554522	554600
554700	554801	554802	554900
555001	555002	555102	555103

555104	555202	555211	555212
570001	570002	570003	570100
570202	570203	570204	570301
570303	570304	570402	570403
570404	570501	570502	570601
570602	570603	570701	570702
570800	570901	570902	571000
571101	571102	571200	571300
571400	571502	571503	571504
571600	571701	571703	571704
571800	571900	572001	572002
572100	572201	572202	572302
572400	572500	572600	572700
572800	572900	573002	573003
573004	573100	573201	573202
573300	573401	573402	573403
573601	573700	573800	573902
574000	574100	574201	574202
574300	574400	574500	574601
574602	574700	574800	574901
574902	575001	575002	575101
575102	575103	575201	575202
575300	575401	575402	575500
575801	575802	575803	575901
575902	576001	576200	576301
576302	576401	576402	576403
576501	576502	576503	576601
576602	576700	576801	576802
576901	576903	576904	577000

577100	577200	577300	577400
577501	577504	577602	577603
577604	599000	599100	609900
620001	620002	620101	620102
620201	620301	620303	620305
620400	620501	620521	620522
620601	620602	620701	620702
620800	620901	620904	621001
621002	621004	621102	621104
621201	621204	621301	621324
621326	621400	650001	650003
650004	650101	650102	650200
650300	650401	650501	650502
650602	650603	650604	650605
650701	650702	650800	650901
650902	651001	651002	651101
651102	651201	651221	651222
651302	651304	651401	651402
670001	670002	670003	670100
670201	670202	670324	670326
670328	670403	670405	670406
670407	670411	670413	670416
670500	670602	670701	670702
702901	980005	980006	980007
980013	980014	980015	980018
980030	980031	980033	990300

Partial Census Tracts as described below:

292000 -- That portion contained in the County unincorporated area.

403303 -- That portion contained in the City of Diamond Bar.

403312 -- That portion contained in the City of Diamond Bar.

403321 -- That portion contained in the City of Diamond Bar.

408212 -- That portion contained in the County unincorporated area.

408501 -- That portion contained in the County unincorporated area.

500300 -- That portion contained in the City of Whittier.

501002 -- That portion contained in the City of Whittier.

501200 -- That portion contained in the City of Pico Rivera.

501200 -- That portion contained in the City of Whittier.

502200 -- That portion contained in the City of Santa Fe Spring.

502301 -- That portion contained in the City of Santa Fe Spring.

502302 -- That portion contained in the City of Santa Fe Spring.

540000 -- That portion contained in the City of Paramount.

542104 -- That portion contained in the City of Paramount.

542106 -- That portion contained in the City of Paramount.

543905 -- That portion contained in the City of Los Angeles.

544001 -- That portion contained in the City of Long Beach.

544002 -- That portion contained in the City of Long Beach.

572301 -- That portion contained in the City of Long Beach.

603302 -- That portion contained in the City of Torrance.

276100 – That portion contained in the City of Los Angeles and Census Block 2003.

292000 – That portion contained in the City of Los Angeles and Census Blocks 1000 through 1012, 2002 through 2010, 2012, 1013, 2016, 2017, 2021 through 2043, 3000 through 3009, 4000 through 4017.

403303 – That portion contained in the County unincorporated area and Census Blocks 1081, 1084, 1091, 1095, 1096, 1098 through 1101, 1103, 1110.

408202 – That portion contained in the County unincorporated area and Census Blocks 2122, 2132 through 2134.

408211 – That portion contained in the County unincorporated area and Census Blocks 1043, 1053 through 1056, 1058 through 1063, 1101, 1102, 1104 through 1115, 1117, 1122, 1123, 2000, 2001, 2004 through 2018, 3000 through 3018.

408401 – That portion contained in the County unincorporated area and Census Blocks 1001 through 1009, 1011 through 1020, 2001 through 2019.

408402 – That portion contained in the County unincorporated area and Census Blocks 1000 through 1007, 2000 through 2013, 3003, 3015 through 3023, 3031, 3036, 3037, 3039, 3043, 3043, 3048 through 3055, 3061 through 3065, 3067 through 3099, 3101 through 3108, 3110, 3112.

500300 – That portion contained in the County unincorporated area and Census Blocks 1028 through 1033, 1048 through 1141, 1156 through 1164, 1166, 1173 through 1187.

500403 – That portion contained in the County unincorporated area and Census Blocks 1013, 1045, 1046.

501001 – That portion contained in the City of Whittier and Census Blocks 1004, 3002.

501200 – That portion contained in the County unincorporated area and Census Blocks 1000, 1001, 1004 through 1006, 1016, 1017, 1032 through 1034, 2004 through 2006, 2008 through 2011, 2013, 2014, 2018, 2019, 2022 through 2026, 2030, 2033, 2038, 2043 through 2045, 2055, 2056.

502200 – That portion contained in the County unincorporated area and Census Block 2014.

543501 – That portion contained in the County unincorporated area and Census Blocks 1008, 1009, 1016, 1052, 1053.

602302 – That portion contained in the City of Hawthorne and Census Blocks 3004 through 3007, 3015 through 3019.

603400 – That portion contained in the City of Gardena and Census Blocks 2016, 2017, 3022 through 3027.

603702 – That portion contained in the County unincorporated area and Census Blocks 2019 through 2021, 2025 through 2030.

604100 – That portion contained in the City of Lawndale and Census Blocks 4010, 4011, 4022, 4023.

703001 – That portion contained in the County unincorporated area and Census Block 1013.

980028 – That portion contained in the County unincorporated area and Census Blocks 1000 through 1088, 1098 through 1100, 1105 through 1115, 1117, 1119 through 1122.

1.08.060 District No. 5. Supervisor District No. 5 is hereby established as and shall consist of the following whole and partial census tracts.

Whole Census Tracts:

101110	101122	101210	101220
101300	101400	102103	102104
102105	102107	103101	103102
103200	103400	106641	106642
106643	106645	106646	108101
108102	108103	108104	108201
108202	111100	111201	111202
111204	111205	111206	111301
111302	111400	113101	113102
113211	113212	113213	113231
113232	113233	113235	113237
113301	113303	113321	113322
134423	134424	300100	300200
300301	300400	300501	300502
300600	300701	300702	300800
300901	300902	301000	301100
301203	301204	301205	301206
301300	301400	301501	301502
301601	301602	301701	301702
301801	301802	301900	302002
302003	302004	302102	302103
302104	302201	302202	302301
302302	302401	302503	302504
302505	302506	310100	310201

310202	310300	310400	310501
310601	310602	310701	310702
310703	310800	310900	311000
311100	311200	311300	311400
311500	311600	311700	311801
311802	400204	400205	400206
400207	400302	400304	400402
400403	400404	400501	400900
401001	401002	401101	401102
401201	401202	401203	401311
401312	401500	401601	401602
401603	401800	401901	401902
402001	402002	403702	403703
403721	403722	403801	403802
403901	403902	405701	405702
405800	405900	406000	406101
406102	430002	430003	430101
430102	430200	430301	430302
430400	430501	430502	430600
430701	430721	430723	430724
430801	430802	430803	430901
430902	431001	431002	431100
431200	431300	431400	431600
431700	431800	431900	432000
460000	460100	460200	460301
460302	460401	460501	460502
460600	460700	460800	460900
461000	461100	461200	461300
461400	461501	461502	461600

461700	461901	461902	462001
462002	462100	462201	462202
462301	462302	462400	462500
462600	462700	462800	462900
463000	463101	463102	463200
463300	463400	463500	463601
463602	463700	463800	463900
464000	464100	464200	480002
480011	480012	480101	480102
480201	480202	480302	480303
480304	480400	480500	480600
480702	480704	480802	480803
480804	480901	480902	480903
481001	481002	481101	481102
481103	481201	481202	481401
481402	481500	481603	481604
481605	481606	481800	481901
481902	482301	900102	900103
900104	900201	900300	900501
900504	900505	900506	900507
900508	900602	900605	900606
900607	900608	900609	900701
900703	900704	900705	900803
900804	900805	900806	900900
901003	901004	901007	901008
901009	901010	901011	901101
901102	901205	901209	901210
901213	910001	910002	910101
910201	910202	910205	910206

910207	910208	910209	910210
910301	910302	910401	910402
910403	910404	910501	910502
910504	910505	910601	910602
910603	910605	910606	910705
910706	910707	910709	910711
910712	910713	910714	910715
910716	910804	910805	910807
910808	910809	910810	910811
910812	910813	911001	920011
920012	920013	920015	920016
920017	920018	920020	920023
920026	920028	920029	920030
920031	920032	920033	920034
920035	920036	920037	920038
920039	920040	920041	920042
920043	920044	920045	920102
920104	920106	920107	920108
920109	920110	920111	920112
920114	920115	920116	920118
920119	920200	920303	920312
920313	920314	920322	920326
920328	920329	920330	920331
920332	920334	920336	920337
920338	920339	930101	930301
980001	980003	980004	980020
980023	980026		

Partial Census Tracts as described below:

104124 -- That portion contained in the County unincorporated area.

104204 -- That portion contained in the County unincorporated area.

106111 -- That portion contained in the County unincorporated area.

106603 -- That portion contained in the County unincorporated area.

123103 -- That portion contained in the City of Burbank.

183104 -- That portion contained in the City of Pasadena.

183702 -- That portion contained in the City of South Pasadena.

400604 -- That portion contained in the City of Glendora.

400800 -- That portion contained in the City of Glendora.

400800 -- That portion contained in the County unincorporated area.

401303 -- That portion contained in the City of San Dimas.

401303 -- That portion contained in the County unincorporated area.

401304 -- That portion contained in the City of La Verne.

401304 -- That portion contained in the City of San Dimas.

401304 -- That portion contained in the County unincorporated area.

401701 -- That portion contained in the City of Claremont.

402404 -- That portion contained in the County unincorporated area.

403405 -- That portion contained in the County unincorporated area.

403500 -- That portion contained in the County unincorporated area.

403600 -- That portion contained in the City of Covina.

403600 -- That portion contained in the County unincorporated area.

404000 -- That portion contained in the City of Glendora.

405400 -- That portion contained in the City of Covina.

405600 -- That portion contained in the City of Covina.

406200 -- That portion contained in the City of Covina.

431501 -- That portion contained in the City of Temple City.

431502 -- That portion contained in the City of Arcadia.

431502 -- That portion contained in the City of Temple City.

431502 -- That portion contained in the County unincorporated area.

432101 -- That portion contained in the City of Temple City.

432102 -- That portion contained in the City of Temple City.

432500 -- That portion contained in the City of Arcadia.

480703 -- That portion contained in the City of South Pasadena.

930200 -- That portion contained in the City of Santa Clarita.

930200 -- That portion contained in the County unincorporated area.

103300 – That portion contained in the City of Los Angeles and Census Blocks 1000, 1002 through 1007, 1009 through 1013, 2000 through 2015.

106010 – That portion contained in the City of Los Angeles and Census Blocks 1002 through 1015, 1030, 1031, 1034 through 1037.

106510 – That portion contained in the City of Los Angeles and Census Blocks 3018 through 3023.

106603 – That portion contained in the City of Los Angeles and Census Blocks 1000 through 1014, 1019 through 1038, 2018 through 2032.

109300 – That portion contained in the City of Los Angeles and Census Blocks 3002, 3003.

109800 – That portion contained in the City of Los Angeles and Census Blocks 3004, 3005, 3010 through 3012.

115103 – That portion contained in the City of Los Angeles and Census Block 1000.

121101 – That portion contained in the City of Los Angeles and Census Blocks 2000 through 2005.

122200 – That portion contained in the City of Los Angeles and Census Blocks 1000 through 1004, 2000 through 2022, 3000, 3003, 3005, 3006, 3008 through 3010.

400604 – That portion contained in the City of Azusa and Census Blocks 2017, 2023, 2035 through 2043, 2072, 2082 through 2084, 2086.

400800 – That portion contained in the City of Azusa and Census Blocks 1013, 1017 through 1024, 1026 through 1032, 1035, 1037, 1038, 1040 through 1042, 1044, 1045, 1061, 1062.

404000 – That portion contained in the County unincorporated area and Census Block 4006.

406300 – That portion contained in the County unincorporated area and 1010, 1011, 1018 through 1026, 1046 through 1053, 1055, 2023 through 2027.

980021 – That portion contained in the City of Los Angeles and Census Blocks 1000 through 1004, 1022 through 1026.

980022 – That portion contained in the City of Los Angeles and Census Blocks 1005, 1009, 1012 through 1021, 1024 through 1026.

[108010TMCC]