Proposed Los Angeles County Supervisorial Redistricting Plan

Submitted by: ***Leo Estrada***

Plan Title: ***LA_CO_BOS_06-01-2011***

Submitted on: ***June 1, 2011***

Plan ID Assigned by County: ***H2***

Optional Comments provided by proposer:

The main objective(s) of this proposed plan…

N/A

Plan provides fair and effective representation by…

N/A

Plan enhances opportunity for all voters by…

N/A

Plan meets all requirements of law by…

. N/A

Optional additional comments are…

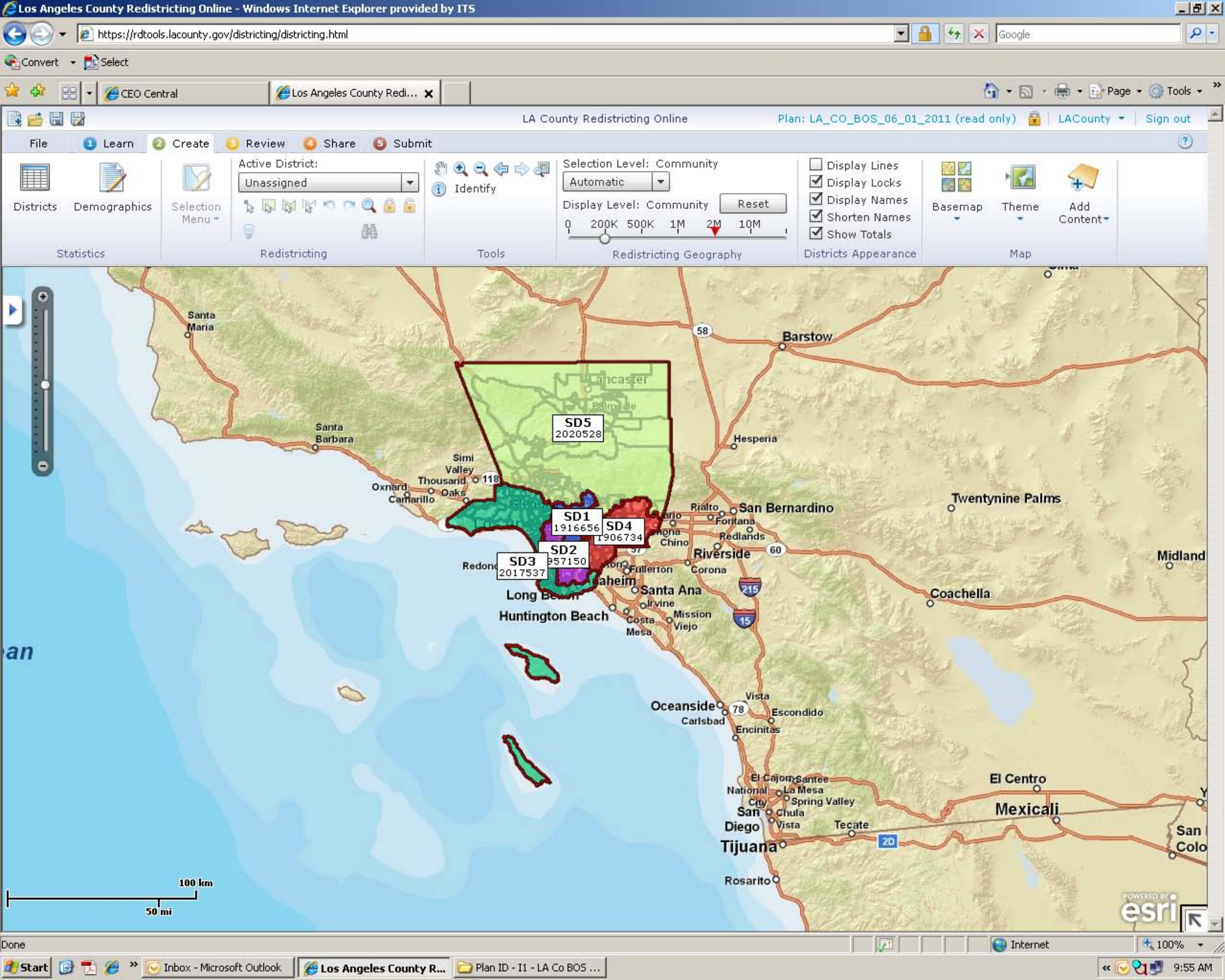
Los Angeles County Redistricting Online - Windows Internet Explorer provided by ITS
https://rdtools.lacounty.gov/districting/districting.html
LA County Redistricting Online
Plan: LA_CO_BOS_06_01_2011 (read only)
LACounty
Sign out
File
Learn
Create
Review
Share
Submit
Districts
Demographics
Statistics
Selection Menu
Active District:
Unassigned
Redistricting
Identify
Tools
Selection Level: Community
Automatic
Display Level: Community
Reset
0 200K 500K 1M 2M 10M
Redistricting Geography
Display Lines
Display Locks
Display Names
Shorten Names
Show Totals
Districts Appearance
Basemap
Theme
Add Content
Map
SD5
2020528
SD1
1916656
SD4
1906734
SD2
957150
SD3
2017537
Santa Maria
Santa Barbara
Barstow
Hesperia
San Bernardino
Twentynine Palms
Riverside
Corona
Santa Ana
Huntington Beach
Coachella
Oceanside
Carlsbad
Escondido
Encinitas
El Centro
Mexicali
Tijuana
Tecate
Rosarito
100 km
50 mi
Done
Internet
100%
9:55 AM

Los Angeles County Redistricting Online - Windows Internet Explorer provided by ITS

https://rdtools.lacounty.gov/districting/districting.html

Convert | Select

CEO Central | Los Angeles County Redi...

LA County Redistricting Online | Plan: LA_CO_BOS_06_01_2011 (read only) | LACounty | Sign out

File | 1 Learn | 2 Create | 3 Review | 4 Share | 5 Submit

Districts | Demographics — Statistics

Selection Menu — Redistricting

Active District: Unassigned — Redistricting

Identify — Tools

Selection Level: Community | Automatic | Display Level: Community | Reset | 0 200K 500K 1M 2M 10M — Redistricting Geography

Display Lines | Display Locks | Display Names | Shorten Names | Show Totals — Districts Appearance

Basemap | Theme | Add Content — Map

SD5 2020528

SD1 1916656

SD2 1957150

SD3 2017537

SD4 1906734

Fillmore | Santa Paula | Moorpark | Simi Valley | Rio | Camarillo | Thousand Oaks | Newbury Park | Port Hueneme | Point Mugu State Park | Ventura County | Ocean | Malibu | Santa Monica | Santa Monica Bay | Redondo Beach | Rancho Palos Verdes | Valencia | Santa Clarita | Canyon Country | Newhall | Sylmar | Chatsworth | Granada Hills | Panorama City | Sun Valley | Pasadena | Tujunga | Glendale | Burbank | Woodland Hills | Encino | Tarzana | Reseda | Canoga Park | Sherman Oaks | Los Angeles | Alhambra | Arcadia | Monrovia | Azusa | Glendora | Claremont | El Monte | West Covina | Walnut | Diamond Bar | Chino | Chino Hills | Chino Hills State Park | Yorba Linda | Brea | La Habra | Whittier | Hacienda Heights | Montebello | Pico Rivera | Downey | Norwalk | Mirada | Fullerton | Anaheim | Orange | Garden Grove | Cypress | Westminster | Fountain Valley | Santa Ana | Tustin | Irvine | Corona | Norco | Ontario | Pomona | Rancho Cuc | Upland | Montclair | Phelan | Angeles National Forest | Inglewood | Hawthorne | Manhattan Beach | Torrance | Carson | Long Beach | Lakewood | Compton | Lower | Gardena | Hawthorne | Malibu Creek State Park | Topanga State Park | Pacific Palisades | Beverly Hills | West Hollywood | Griffith Park | Los Angeles County | Orange County

30 km | 10 mi

POWERED BY esri

Done | Internet | 100%

Start | Inbox - Microsoft Outlook | Los Angeles County R... | Plan ID - I1 - LA Co BOS ... | untitled - Paint | 9:57 AM

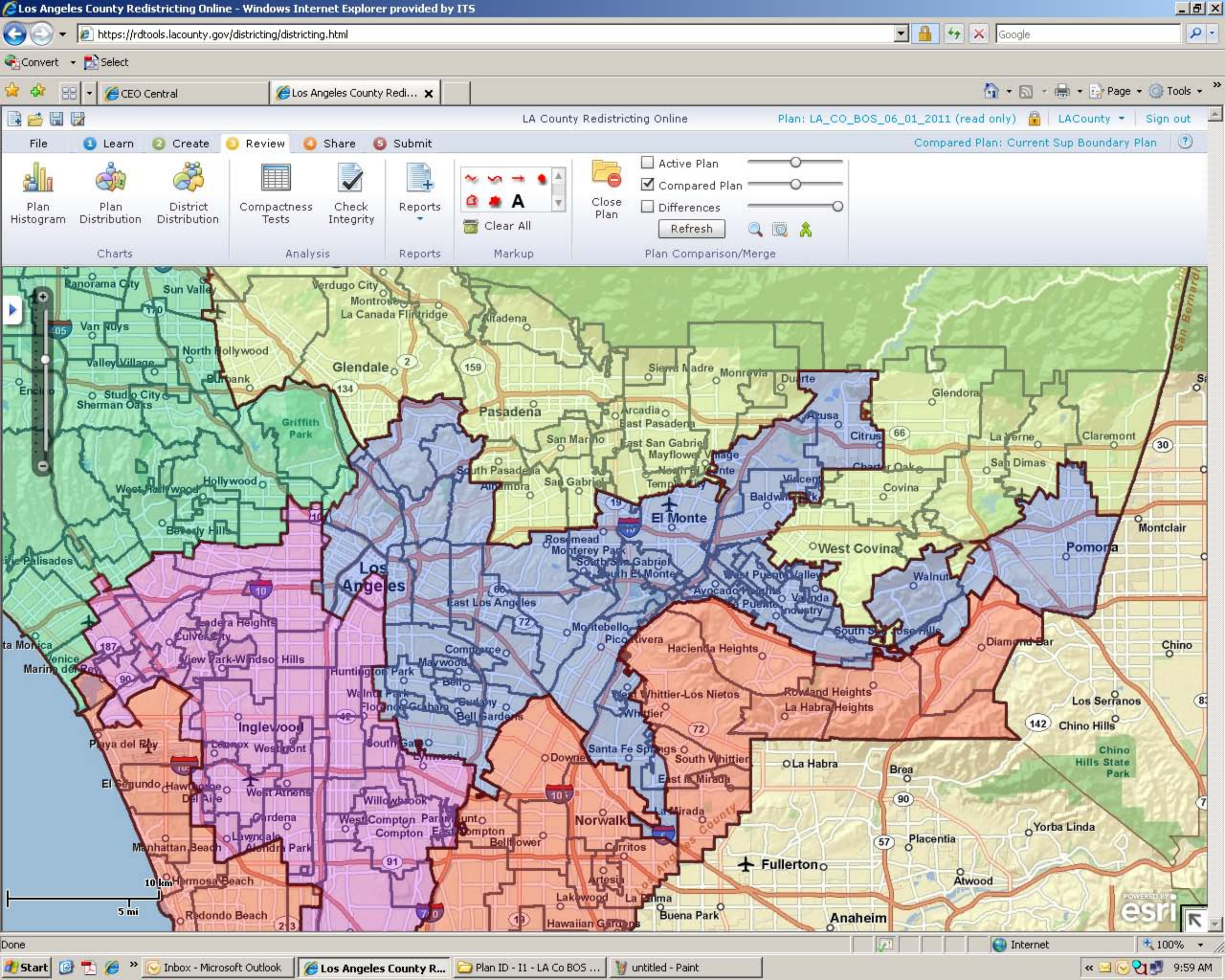
Los Angeles County Redistricting Online - Windows Internet Explorer provided by ITS
https://rdtools.lacounty.gov/districting/districting.html
LA County Redistricting Online
Plan: LA_CO_BOS_06_01_2011 (read only)
LACounty
Sign out
File
Learn
Create
Review
Share
Submit
Compared Plan: Current Sup Boundary Plan
Plan Histogram
Plan Distribution
District Distribution
Charts
Compactness Tests
Check Integrity
Analysis
Reports
Clear All
Markup
Close Plan
Active Plan
Compared Plan
Differences
Refresh
Plan Comparison/Merge
Los Angeles
Glendale
Pasadena
El Monte
West Covina
Inglewood
Norwalk
Fullerton
Anaheim
Pomona
Chino
Chino Hills
Chino Hills State Park
Griffith Park
Hollywood
Beverly Hills
Van Nuys
Sun Valley
Verdugo City
Montrose
La Canada Flintridge
Altadena
Sierra Madre
Monrovia
Duarte
Glendora
Azusa
Citrus
La Verne
Claremont
San Dimas
Covina
Baldwin Park
Vincent
Rosemead
Monterey Park
South San Gabriel
South El Monte
Walnut
Avocado Heights
La Puente
Industry
Montebello
Pico Rivera
Hacienda Heights
Diamond Bar
Commerce
Maywood
Huntington Park
Bell
Walnut Park
Florence-Graham
Bell Gardens
West Whittier-Los Nietos
Whittier
Rowland Heights
La Habra Heights
Los Serranos
Santa Fe Springs
South Whittier
East La Mirada
La Mirada
La Habra
Brea
Yorba Linda
Placentia
Atwood
Buena Park
Lakewood
Hawaiian Gardens
Cerritos
Artesia
Bellflower
Downey
Willowbrook
West Compton
Compton
East Compton
Paramount
Lynwood
South Gate
Westmont
Lennox
West Athens
Hawthorne
Del Aire
Gardena
Lawndale
Alondra Park
Manhattan Beach
Hermosa Beach
Redondo Beach
Playa del Rey
El Segundo
Marina del Rey
Venice
Culver City
View Park-Windsor Hills
Ladera Heights
Palisades
Encino
Sherman Oaks
Studio City
Valley Village
North Hollywood
Burbank
Panorama City
Arcadia
East Pasadena
San Marino
East San Gabriel
Mayflower Village
South Pasadena
Alhambra
San Gabriel
Temple City
Los Angeles County
10 km
5 mi
Done
Internet
100%
Start
Inbox - Microsoft Outlook
Los Angeles County R...
Plan ID - I1 - LA Co BOS ...
untitled - Paint
9:59 AM

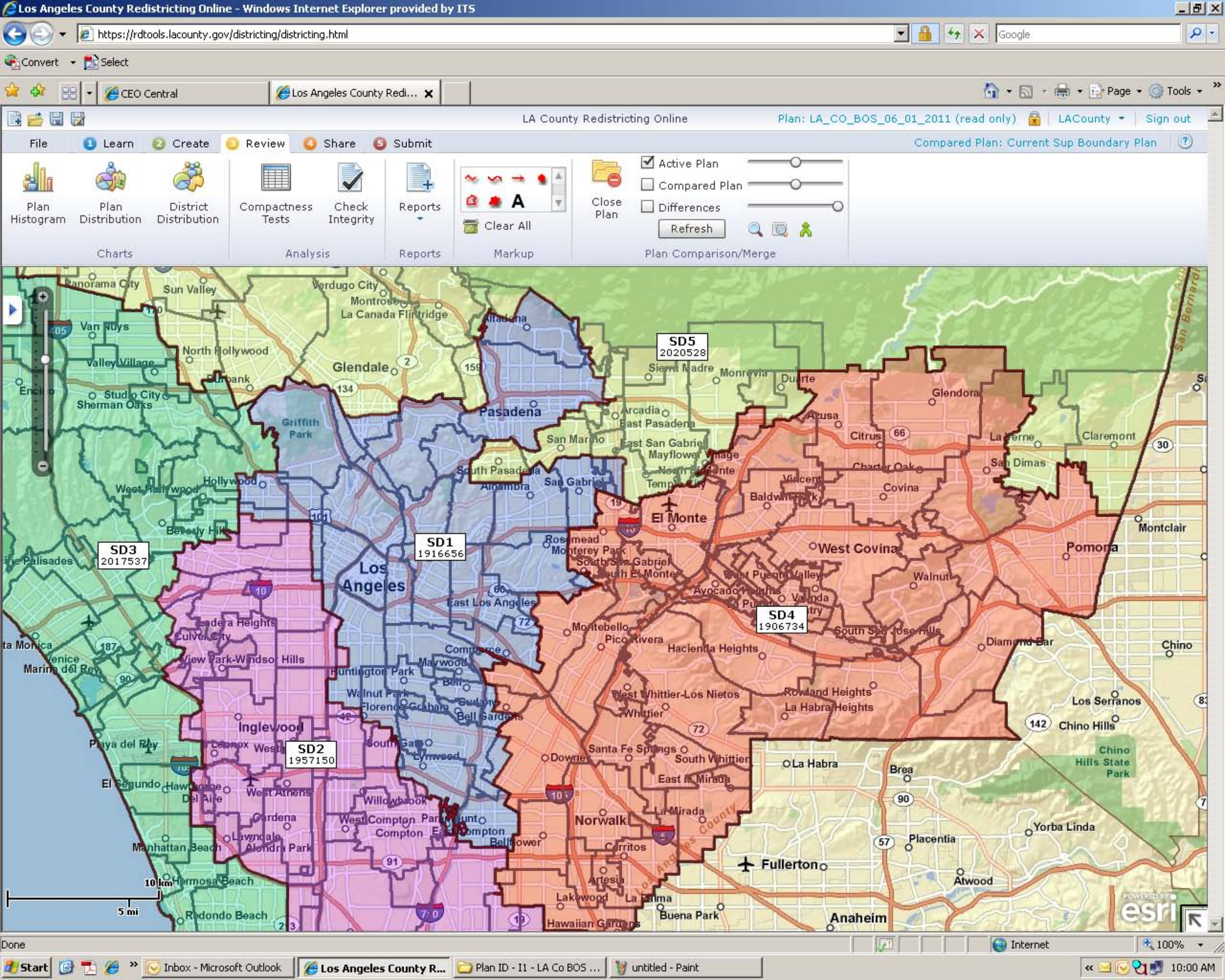
Los Angeles County Redistricting Online - Windows Internet Explorer provided by ITS
https://rdtools.lacounty.gov/districting/districting.html
LA County Redistricting Online
Plan: LA_CO_BOS_06_01_2011 (read only)
LACounty
Sign out
File
Learn
Create
Review
Share
Submit
Compared Plan: Current Sup Boundary Plan
Plan Histogram
Plan Distribution
District Distribution
Charts
Compactness Tests
Check Integrity
Analysis
Reports
Clear All
Markup
Close Plan
Active Plan
Compared Plan
Differences
Refresh
Plan Comparison/Merge
SD1
1916656
SD2
1957150
SD3
2017537
SD4
1906734
SD5
2020528
Los Angeles
Pasadena
Glendale
Inglewood
Norwalk
El Monte
West Covina
Pomona
Fullerton
Anaheim
Glendora
Claremont
Montclair
Chino
Los Serranos
Chino Hills
Chino Hills State Park
Yorba Linda
Placentia
Atwood
Brea
La Habra
Diamond Bar
Walnut
Hacienda Heights
Rowland Heights
La Habra Heights
Whittier
Santa Fe Springs
Downey
Bellflower
Lakewood
Hawaiian Gardens
Buena Park
Cerritos
Artesia
La Palma
Los Angeles County
10 km
5 mi
Done
Internet
100%
Start
Inbox - Microsoft Outlook
Los Angeles County R...
Plan ID - I1 - LA Co BOS ...
untitled - Paint
10:00 AM

Los Angeles County Redistricting Online - Windows Internet Explorer provided by ITS

https://rdtools.lacounty.gov/districting/districting.html

Convert | Select

CEO Central | Los Angeles County Redi...

LA County Redistricting Online | Plan: LA_CO_BOS_06_01_2011 (read only) | LACounty | Sign out

File | 1 Learn | 2 Create | 3 Review | 4 Share | 5 Submit | Compared Plan: Current Sup Boundary Plan

Plan Histogram | Plan Distribution | District Distribution — Charts

Compactness Tests | Check Integrity — Analysis

Reports — Reports

Clear All — Markup

Close Plan | Active Plan | Compared Plan | Differences | Refresh — Plan Comparison/Merge

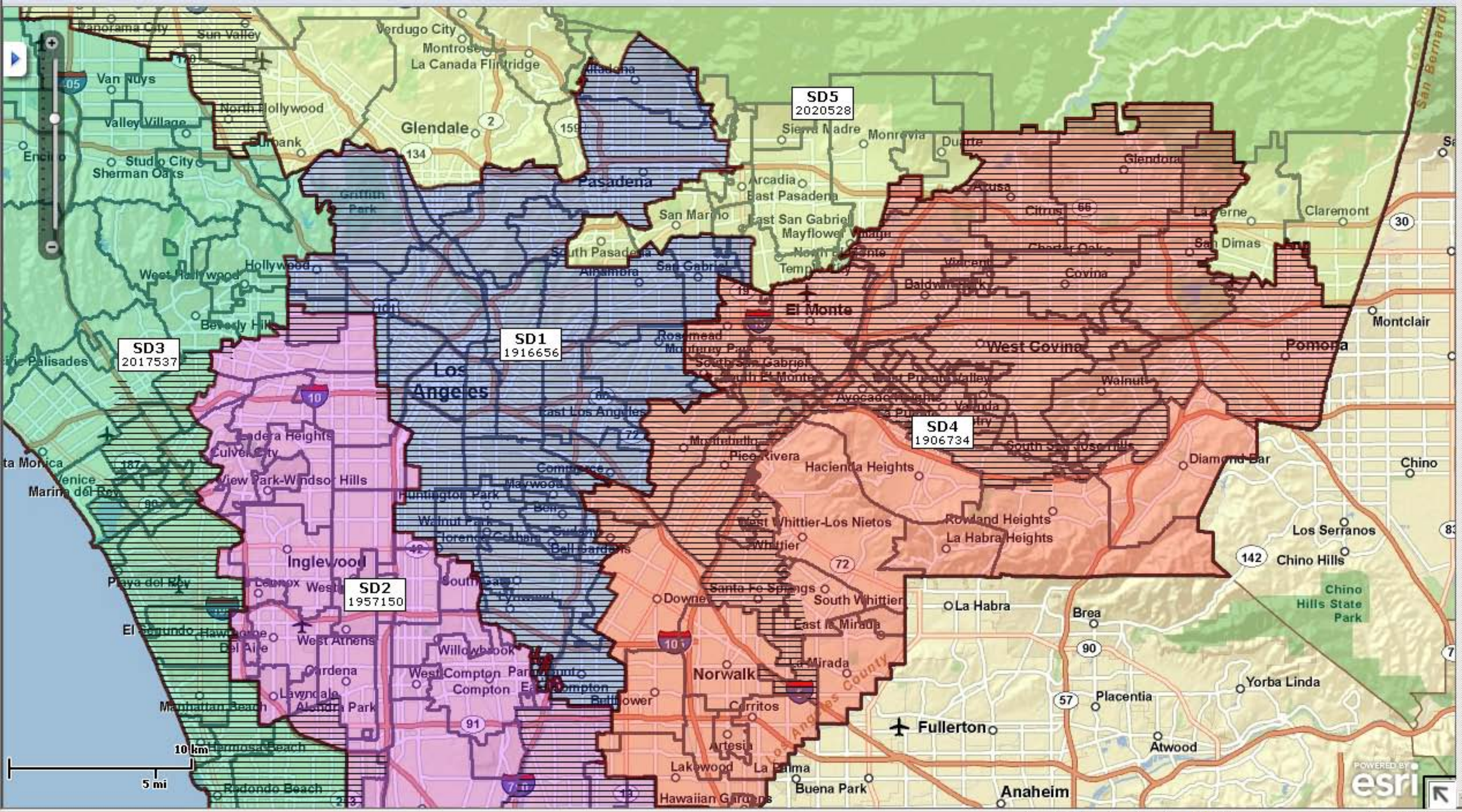

Done | Internet | 100%

Start | Inbox - Microsoft Outlook | Los Angeles County R... | Plan ID - I1 - LA Co BOS ... | untitled - Paint | 10:00 AM

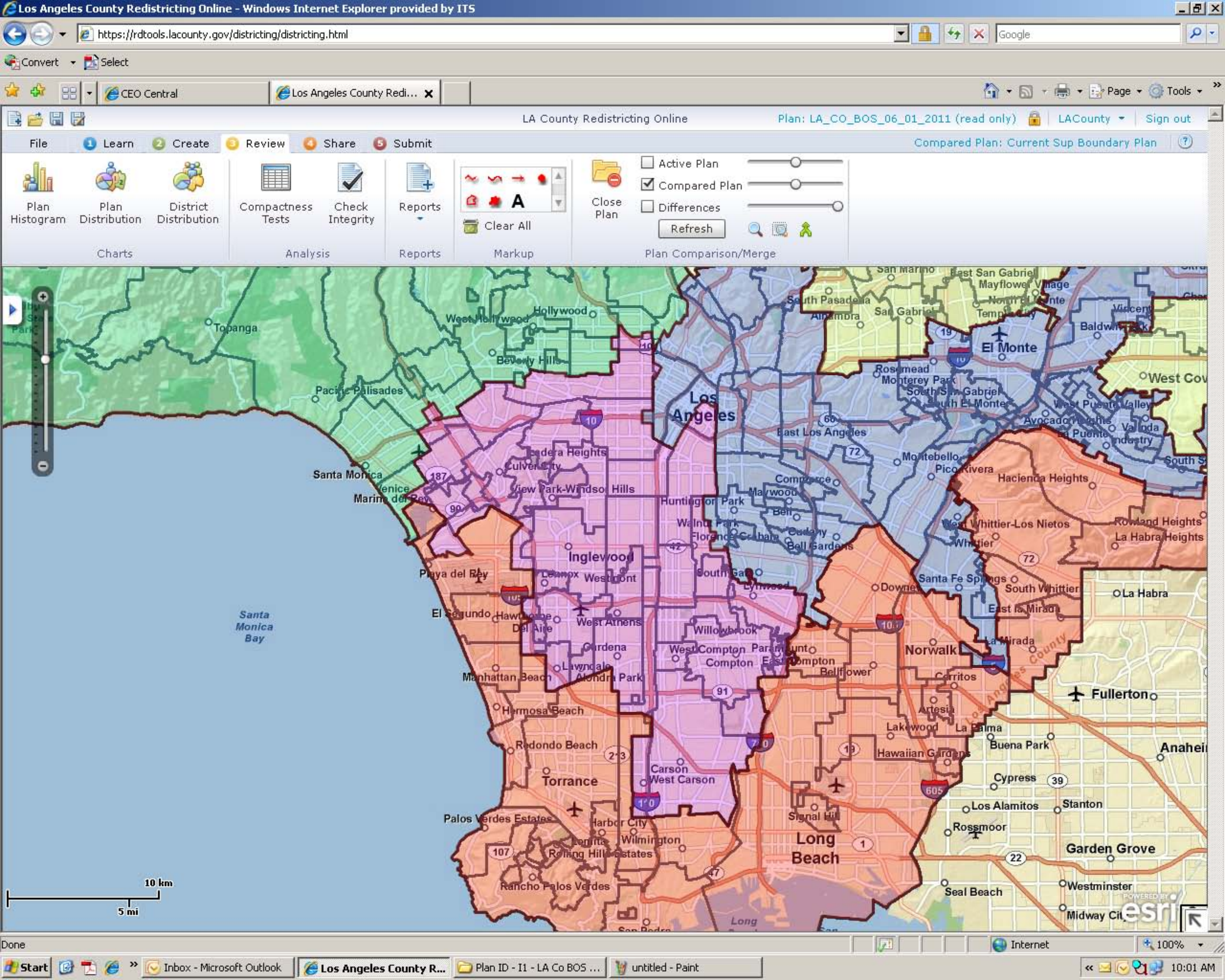
Los Angeles County Redistricting Online - Windows Internet Explorer provided by ITS
https://rdtools.lacounty.gov/districting/districting.html
Convert
Select
CEO Central
Los Angeles County Redi...
Page
Tools
LA County Redistricting Online
Plan: LA_CO_BOS_06_01_2011 (read only)
LACounty
Sign out
File
1 Learn
2 Create
3 Review
4 Share
5 Submit
Compared Plan: Current Sup Boundary Plan
Plan Histogram
Plan Distribution
District Distribution
Charts
Compactness Tests
Check Integrity
Analysis
Reports
Reports
Clear All
Markup
Close Plan
Active Plan
Compared Plan
Differences
Refresh
Plan Comparison/Merge
Topanga
Pacific Palisades
Santa Monica
Venice
Marina del Rey
Playa del Rey
El Segundo
Hawthorne
Del Aire
Manhattan Beach
Hermosa Beach
Redondo Beach
Torrance
Palos Verdes Estates
Rancho Palos Verdes
Rolling Hills Estates
Harbor City
Wilmington
Carson
West Carson
Lomita
Inglewood
Westmont
Lennox
West Athens
Gardena
Lawndale
Alondra Park
Culver City
View Park-Windsor Hills
Ladera Heights
Los Angeles
Huntington Park
Walnut Park
Florence-Graham
South Gate
Lynwood
Willowbrook
West Compton
Compton
Paramount
East Compton
Bellflower
Long Beach
Signal Hill
Lakewood
Hawaiian Gardens
Norwalk
Cerritos
Artesia
La Palma
Buena Park
Cypress
Los Alamitos
Stanton
Rossmoor
Garden Grove
Seal Beach
Westminster
Midway City
Anaheim
Fullerton
La Habra
La Mirada
East La Mirada
South Whittier
Santa Fe Springs
Downey
Whittier
West Whittier-Los Nietos
Rowland Heights
La Habra Heights
Hacienda Heights
Pico Rivera
Montebello
Commerce
Maywood
Bell
Cudahy
Bell Gardens
East Los Angeles
Rosemead
Monterey Park
South San Gabriel
South El Monte
El Monte
Temple City
Baldwin Park
Vincent
West Cov
West Puente Valley
Avocado Heights
La Puente
Valinda
Industry
South S
Mayflower Village
East San Gabriel
San Marino
South Pasadena
Alhambra
San Gabriel
Santa Monica Bay
10 km
5 mi
Done
Internet
100%
Start
Inbox - Microsoft Outlook
Los Angeles County R...
Plan ID - I1 - LA Co BOS ...
untitled - Paint
10:01 AM

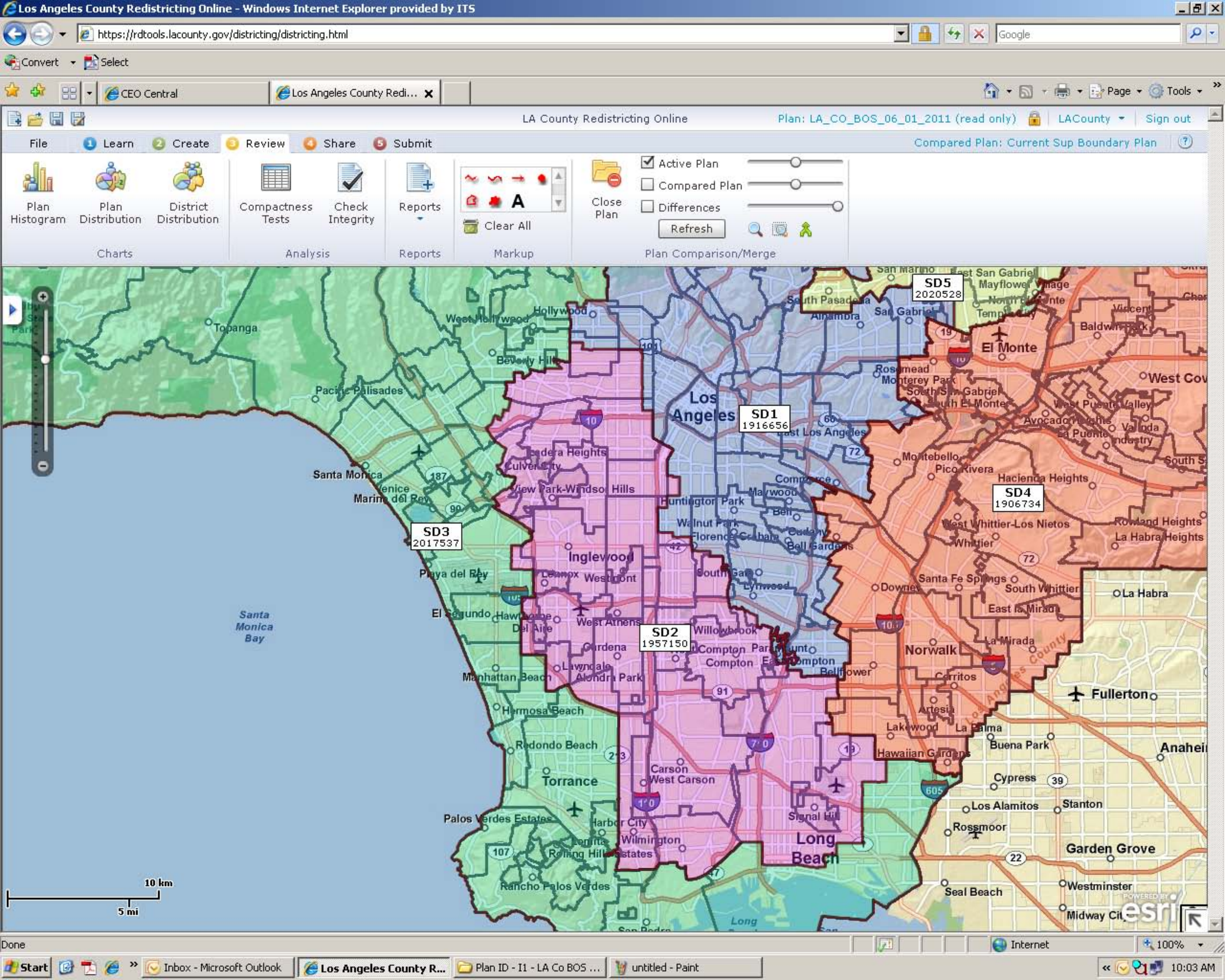
Los Angeles County Redistricting Online - Windows Internet Explorer provided by ITS
https://rdtools.lacounty.gov/districting/districting.html
LA County Redistricting Online
Plan: LA_CO_BOS_06_01_2011 (read only)
LACounty
Sign out
File
Learn
Create
Review
Share
Submit
Compared Plan: Current Sup Boundary Plan
Plan Histogram
Plan Distribution
District Distribution
Charts
Compactness Tests
Check Integrity
Analysis
Reports
Clear All
Markup
Close Plan
Active Plan
Compared Plan
Differences
Refresh
Plan Comparison/Merge
SD1
1916656
SD2
1957150
SD3
2017537
SD4
1906734
SD5
2020528
Los Angeles
Santa Monica Bay
Topanga
Pacific Palisades
Santa Monica
Venice
Marina del Rey
Playa del Rey
El Segundo
Manhattan Beach
Hermosa Beach
Redondo Beach
Torrance
Palos Verdes Estates
Rancho Palos Verdes
Inglewood
Westmont
West Athens
Gardena
Lawndale
Alondra Park
Hawthorne
Del Aire
Lennox
Culver City
Ladera Heights
View Park-Windsor Hills
Hollywood
West Hollywood
Beverly Hills
Huntington Park
Walnut Park
Florence
Cudahy
Bell Gardens
Maywood
Bell
Commerce
East Los Angeles
South Gate
Lynwood
Willowbrook
Compton
Paramount
Bellflower
Carson
West Carson
Harbor City
Wilmington
Lomita
Rolling Hills Estates
Signal Hill
Long Beach
Downey
Norwalk
Cerritos
Artesia
Lakewood
La Palma
Hawaiian Gardens
Buena Park
Cypress
Los Alamitos
Stanton
Rossmoor
Garden Grove
Seal Beach
Westminster
Midway City
Fullerton
La Habra
La Mirada
East La Mirada
South Whittier
Santa Fe Springs
Whittier
West Whittier-Los Nietos
Hacienda Heights
Rowland Heights
La Habra Heights
Montebello
Pico Rivera
Avocado Heights
La Puente
Valinda
Industry
West Puente Valley
Rosemead
Monterey Park
South San Gabriel
South El Monte
El Monte
Baldwin Park
Vincent
Temple City
Mayflower Village
San Gabriel
Alhambra
South Pasadena
San Marino
East San Gabriel
Los Angeles County
10 km
5 mi
Done
Internet
100%
Start
Inbox - Microsoft Outlook
Los Angeles County R...
Plan ID - I1 - LA Co BOS ...
untitled - Paint
10:03 AM

Los Angeles County Redistricting Online - Windows Internet Explorer provided by ITS

https://rdtools.lacounty.gov/districting/districting.html

Convert | Select

CEO Central | Los Angeles County Redi...

LA County Redistricting Online | Plan: LA_CO_BOS_06_01_2011 (read only) | LACounty | Sign out

File | 1 Learn | 2 Create | 3 Review | 4 Share | 5 Submit | Compared Plan: Current Sup Boundary Plan

Plan Histogram | Plan Distribution | District Distribution — Charts

Compactness Tests | Check Integrity — Analysis

Reports — Reports

Clear All — Markup

Close Plan

Active Plan | Compared Plan | Differences | Refresh — Plan Comparison/Merge

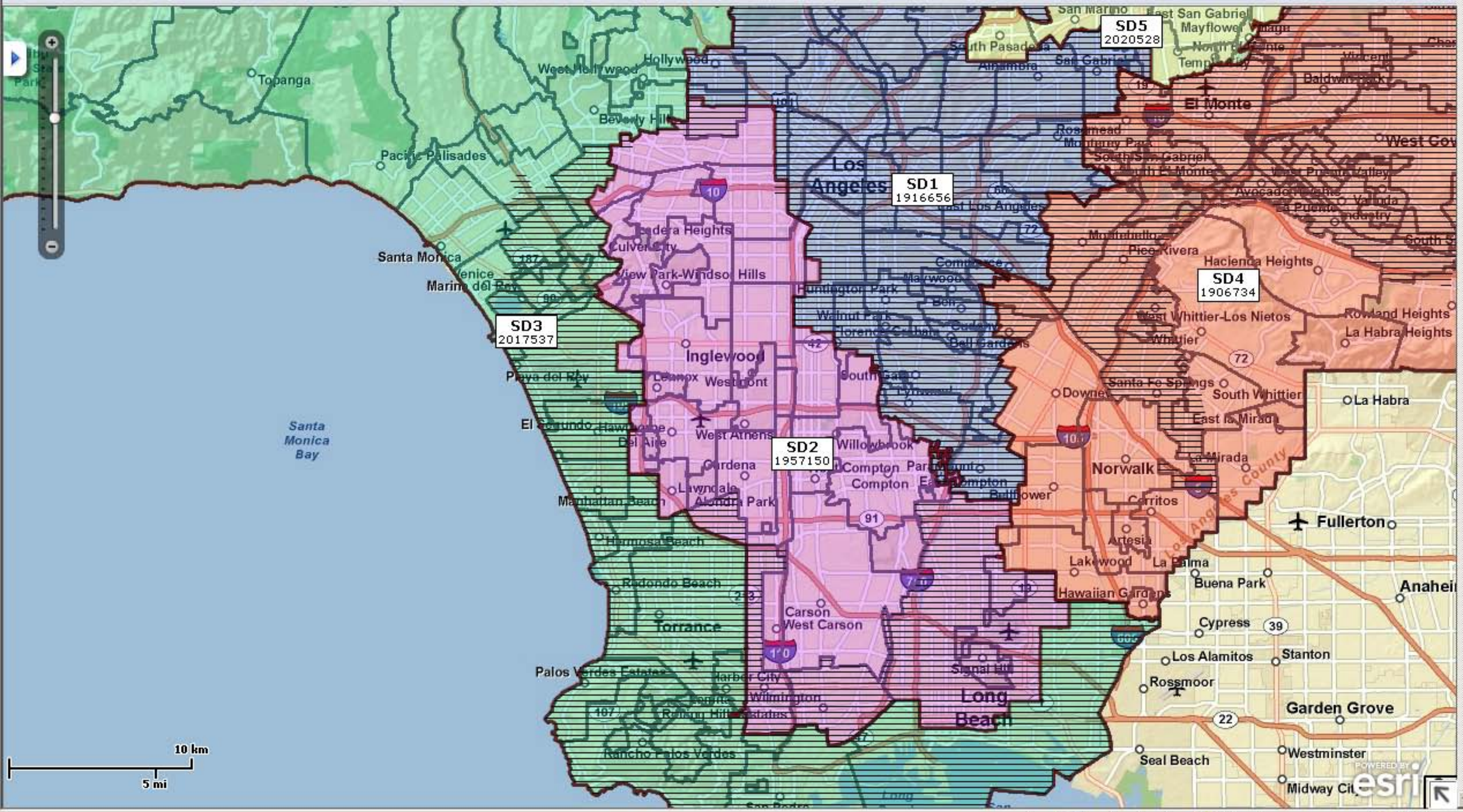

Done | Internet | 100%

Start | Inbox - Microsoft Outlook | Los Angeles County R... | Plan ID - I1 - LA Co BOS ... | untitled - Paint | 10:03 AM

Los Angeles County Redistricting Online - Windows Internet Explorer provided by ITS

https://rdtools.lacounty.gov/districting/districting.html

Google

Convert | Select

CEO Central | Los Angeles County Redi...

Page | Tools

LA County Redistricting Online

Plan: LA_CO_BOS_06_01_2011 (read only) | LACounty | Sign out

File | 1 Learn | 2 Create | 3 Review | 4 Share | 5 Submit

Compared Plan: Current Sup Boundary Plan

Plan Histogram | Plan Distribution | District Distribution — Charts

Compactness Tests | Check Integrity — Analysis

Reports — Reports

Clear All — Markup

Close Plan

Active Plan | Compared Plan | Differences | Refresh — Plan Comparison/Merge

Moorpark
Simi Valley
Somis
Thousand Oaks
Casa Conejo
Newbury Park
Oak Park
Los Angeles County
Agoura Hills
Westlake Village
Calabasas
Ventura County
Malibu Creek State Park
Malibu
Topanga
Woodland Hills
Encino
Tarzana
West Hills
Chatsworth
Granada Hills
Sylmar
San Fernando
Pacoima
North Hills
Winnetka
Canoga Park
Reseda
Panorama City
Van Nuys
Valley Village
Sun Valley
Sunland
Tujunga
La Crescenta
Verdugo City
Montrose
La Canada Flintridge
Glendale
Burbank
North Hollywood
Studio City
Sherman Oaks
Griffith Park
Pasadena
Hollywood
West Hollywood
Beverly Hills
Pacific Palisades
Santa Monica
Venice
Marina del Rey
Culver City
Baldwin Hills
Inglewood
Los Angeles
East Los Angeles
Commerce
Maywood
Huntington Park
Bell
Florence-Graham
10 km
5 mi
POWERED BY esri

Done | Internet | 100%

Start | Inbox - Microsoft Outlook | Los Angeles County R... | Plan ID - I1 - LA Co BOS ... | untitled - Paint | 10:06 AM

Los Angeles County Redistricting Online - Windows Internet Explorer provided by ITS

https://rdtools.lacounty.gov/districting/districting.html

Convert | Select

CEO Central | Los Angeles County Redi...

Page | Tools

LA County Redistricting Online | Plan: LA_CO_BOS_06_01_2011 (read only) | LACounty | Sign out

File | 1 Learn | 2 Create | 3 Review | 4 Share | 5 Submit | Compared Plan: Current Sup Boundary Plan

Plan Histogram | Plan Distribution | District Distribution — Charts

Compactness Tests | Check Integrity — Analysis

Reports — Reports

Clear All — Markup

Close Plan | Active Plan | Compared Plan | Differences | Refresh — Plan Comparison/Merge

Moorpark
Simi Valley
Thousand Oaks
Casa Conejo
Newbury Park
Oak Park
Los Angeles County
Ventura County
Agoura Hills
Westlake Village
Calabasas
Malibu Creek State Park
Malibu
Woodland Hills
West Hills
Canoga Park
Winnetka
Reseda
Tarzana
Encino
Chatsworth
Granada Hills
Sylmar
San Fernando
Pacoima
Sunland
Tujunga
Angeles National Forest
North Hills
Panorama City
Sun Valley
Van Nuys
Valley Village
North Hollywood
Studio City
Sherman Oaks
Burbank
Glendale
Verdugo City
Montrose
La Crescenta
La Canada Flintridge
Griffith Park
Pasadena
South Pasadena
Hollywood
West Hollywood
Beverly Hills
Pacific Palisades
Santa Monica
Venice
Marina del Rey
Culver City
Los Angeles
East Los Angeles
Commerce
Maywood
Huntington Park
Bell
Walnut Park
Florence-Graham
Inglewood
View Park-Windsor Hills

SD1 1916656
SD2 1957150
SD3 2017537
SD4 1906734
SD5 2020528

10 km
5 mi

POWERED esri

Done | Internet | 100%

Start | Inbox - Microsoft Outlook | Los Angeles County R... | Plan ID - I1 - LA Co BOS ... | untitled - Paint | 10:06 AM

Los Angeles County Redistricting Online - Windows Internet Explorer provided by ITS
https://rdtools.lacounty.gov/districting/districting.html
Google
Convert
Select
CEO Central
Los Angeles County Redi...
Page
Tools

LA County Redistricting Online

Plan: LA_CO_BOS_06_01_2011 (read only)

LACounty

Sign out

File | 1 Learn | 2 Create | 3 Review | 4 Share | 5 Submit

Compared Plan: Current Sup Boundary Plan

Plan Histogram | Plan Distribution | District Distribution — Charts

Compactness Tests | Check Integrity — Analysis

Reports — Reports

Clear All — Markup

Close Plan

Active Plan

Compared Plan

Differences

Refresh — Plan Comparison/Merge

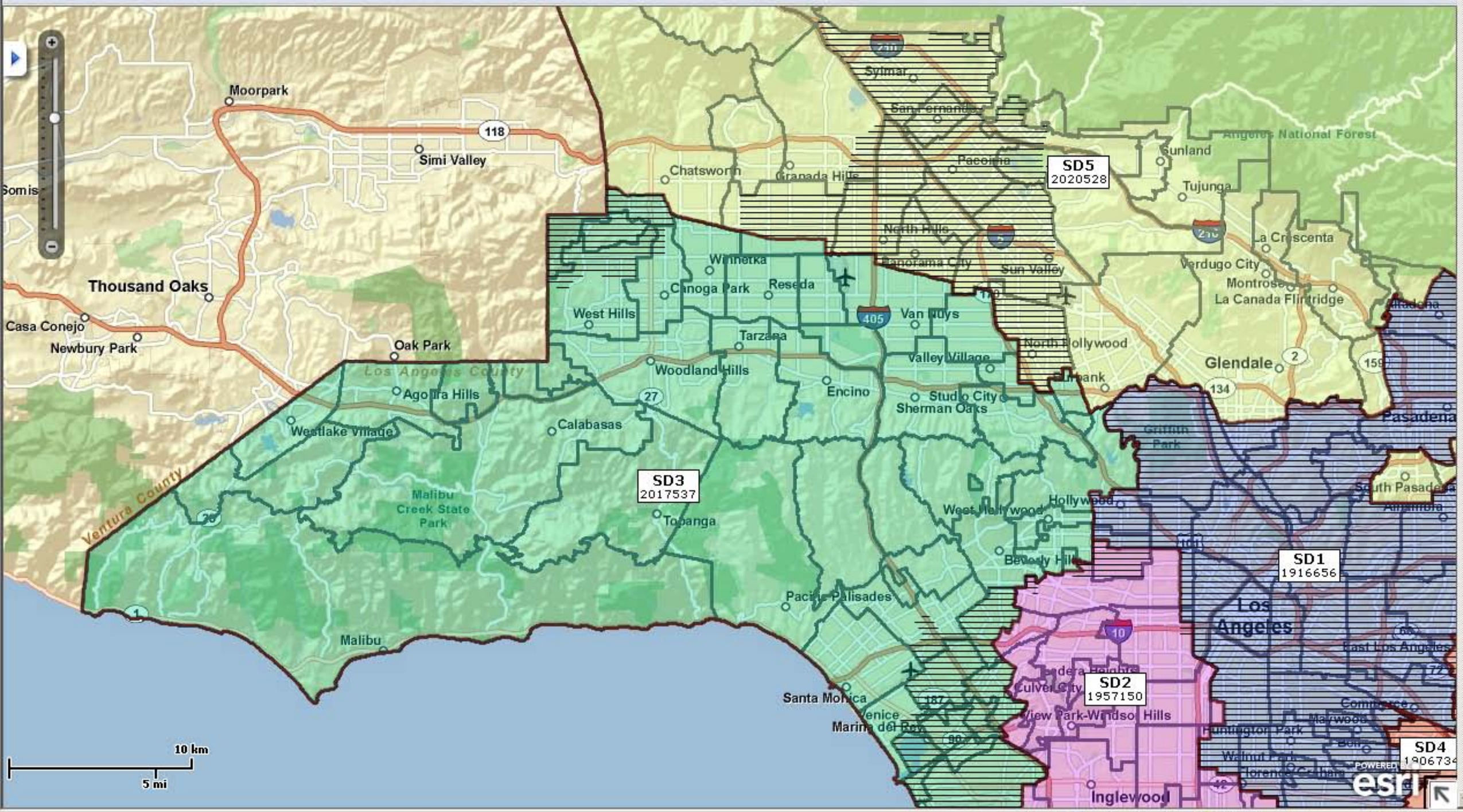

Done
Internet
100%
Start
Inbox - Microsoft Outlook
Los Angeles County R...
Plan ID - I1 - LA Co BOS ...
untitled - Paint
10:07 AM

Los Angeles County Redistricting Online - Windows Internet Explorer provided by ITS

https://rdtools.lacounty.gov/districting/districting.html

Convert | Select

CEO Central | Los Angeles County Redi...

Page | Tools

LA County Redistricting Online | Plan: LA_CO_BOS_06_01_2011 (read only) | LACounty | Sign out

File | 1 Learn | 2 Create | 3 Review | 4 Share | 5 Submit | Compared Plan: Current Sup Boundary Plan

Plan Histogram | Plan Distribution | District Distribution — Charts

Compactness Tests | Check Integrity — Analysis

Reports — Reports

Clear All — Markup

Close Plan

Active Plan | Compared Plan | Differences | Refresh — Plan Comparison/Merge

Topanga | Malibu | Pacific Palisades | Santa Monica | Venice | Marina del Rey | Beverly Hills | Culver City | Baldwin Hills | Los Angeles | East Los Angeles | Rosemead | Monterey Park | Montebello | Commerce | Maywood | Bell | Bell Gardens | Huntington Park | Inglewood | Playa del Rey | El Segundo | Hawthorne | West Athens | Willowbrook | Gardena | West Compton | Compton | Lynwood | Downey | Norwalk | Manhattan Beach | Lawndale | Alondra Park | Bellflower | Hermosa Beach | Redondo Beach | Torrance | Carson | West Carson | Lakewood | Hawaiian Gardens | Artesia | Palos Verdes Estates | Harbor City | Wilmington | Rolling Hills Estates | Rancho Palos Verdes | San Pedro | Long Beach | Signal Hill

Santa Monica Bay | Long Beach Harbor | San Pedro Bay

10 km / 5 mi

POWERED BY esri

Done | Internet | 100%

Start | Inbox - Microsoft Outlook | Los Angeles County R... | Plan ID - I1 - LA Co BOS ... | untitled - Paint | 10:08 AM

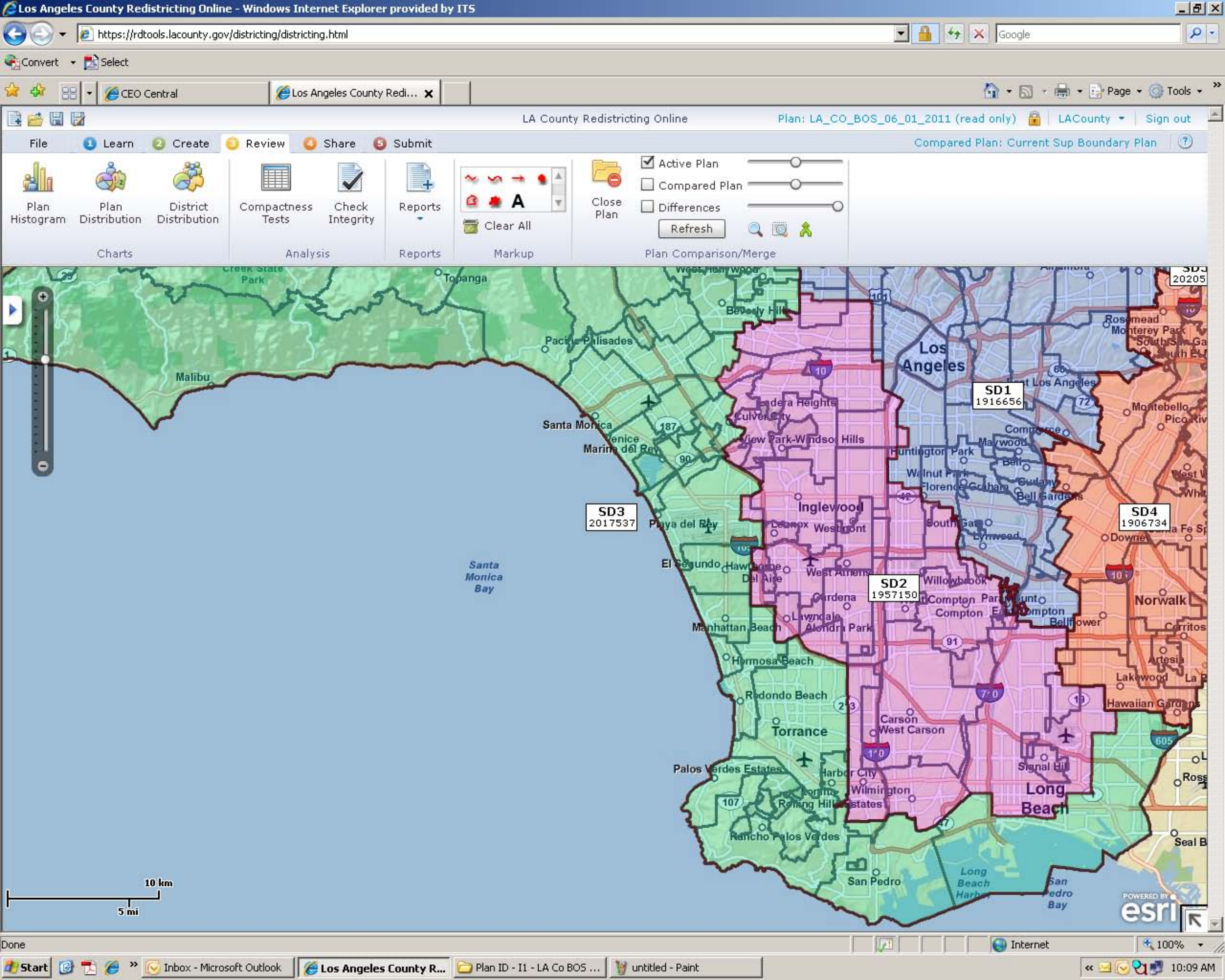
Los Angeles County Redistricting Online - Windows Internet Explorer provided by ITS
https://rdtools.lacounty.gov/districting/districting.html
LA County Redistricting Online
Plan: LA_CO_BOS_06_01_2011 (read only)
LACounty
Sign out
File
Learn
Create
Review
Share
Submit
Compared Plan: Current Sup Boundary Plan
Plan Histogram
Plan Distribution
District Distribution
Charts
Compactness Tests
Check Integrity
Analysis
Reports
Clear All
Markup
Close Plan
Active Plan
Compared Plan
Differences
Refresh
Plan Comparison/Merge
SD1
1916656
SD2
1957150
SD3
2017537
SD4
1906734
SD5
20205
Los Angeles
Santa Monica
Inglewood
Torrance
Long Beach
Norwalk
Santa Monica Bay
10 km
5 mi
Done
Internet
100%
Start
Inbox - Microsoft Outlook
Los Angeles County R...
Plan ID - I1 - LA Co BOS ...
untitled - Paint
10:09 AM

Los Angeles County Redistricting Online - Windows Internet Explorer provided by ITS

https://rdtools.lacounty.gov/districting/districting.html

Convert | Select

CEO Central | Los Angeles County Redi...

Page | Tools

LA County Redistricting Online | Plan: LA_CO_BOS_06_01_2011 (read only) | LACounty | Sign out

File | 1 Learn | 2 Create | 3 Review | 4 Share | 5 Submit | Compared Plan: Current Sup Boundary Plan

Plan Histogram | Plan Distribution | District Distribution — Charts

Compactness Tests | Check Integrity — Analysis

Reports — Reports

Clear All — Markup

Close Plan

Active Plan | Compared Plan | Differences | Refresh — Plan Comparison/Merge

Topanga | Malibu | Pacific Palisades | Santa Monica | Venice | Marina del Rey | Playa del Rey | Beverly Hills | Los Angeles | Culver City | Inglewood | Westmont | West Athens | Gardena | Lawndale | Manhattan Beach | Hermosa Beach | Redondo Beach | Torrance | Carson | West Carson | Compton | Willowbrook | Norwalk | Downey | Lakewood | Artesia | Cerritos | Hawaiian Gardens | Long Beach | Signal Hill | Palos Verdes Estates | Rancho Palos Verdes | San Pedro | Seal Beach

SD1 1916656

SD2 1957150

SD3 2017537

SD4 1906734

Santa Monica Bay

10 km / 5 mi

POWERED BY esri

Done | Internet | 100%

Start | Inbox - Microsoft Outlook | Los Angeles County R... | Plan ID - I1 - LA Co BOS ... | untitled - Paint | 10:09 AM

Los Angeles County Redistricting Online - Windows Internet Explorer provided by ITS

https://rdtools.lacounty.gov/districting/districting.html

Google

Convert | Select

CEO Central | Los Angeles County Redi...

Page | Tools

LA County Redistricting Online

Plan: LA_CO_BOS_06_01_2011 (read only) | LACounty | Sign out

File | 1 Learn | 2 Create | 3 Review | 4 Share | 5 Submit

Compared Plan: Current Sup Boundary Plan

Plan Histogram | Plan Distribution | District Distribution — Charts

Compactness Tests | Check Integrity — Analysis

Reports — Reports

Clear All — Markup

Close Plan

Active Plan | Compared Plan | Differences | Refresh — Plan Comparison/Merge

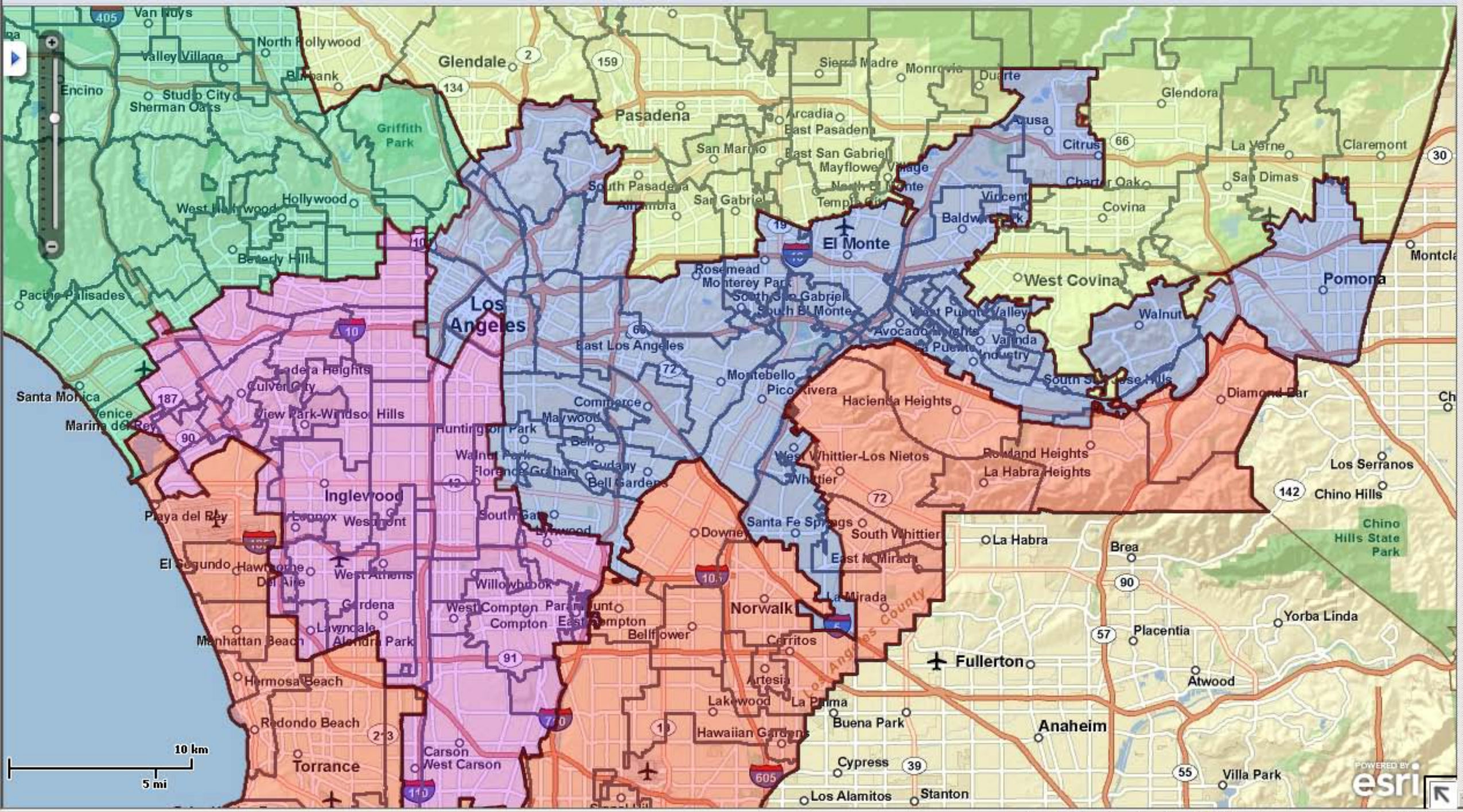

Done | Internet | 100%

Start | Inbox - Microsoft Outlook | Los Angeles County R... | Plan ID - I1 - LA Co BOS ... | untitled - Paint | 10:11 AM

Los Angeles County Redistricting Online - Windows Internet Explorer provided by ITS

https://rdtools.lacounty.gov/districting/districting.html

Convert | Select

CEO Central | Los Angeles County Redi...

LA County Redistricting Online | Plan: LA_CO_BOS_06_01_2011 (read only) | LACounty | Sign out

File | 1 Learn | 2 Create | 3 Review | 4 Share | 5 Submit | Compared Plan: Current Sup Boundary Plan

Plan Histogram | Plan Distribution | District Distribution — Charts

Compactness Tests | Check Integrity — Analysis

Reports — Reports

Clear All — Markup

Close Plan | Active Plan | Compared Plan | Differences | Refresh — Plan Comparison/Merge

SD5 2020528

SD1 1916656

SD2 1957150

SD3 2017537

SD4 1906734

Van Nuys, North Hollywood, Valley Village, Burbank, Glendale, Encino, Studio City, Sherman Oaks, Griffith Park, Pasadena, Arcadia, East Pasadena, San Marino, South Pasadena, Alhambra, San Gabriel, East San Gabriel, Mayflower Village, Temple City, Sierra Madre, Duarte, Glendora, Azusa, Citrus, La Verne, Claremont, Charter Oak, San Dimas, Covina, Vincent, Baldwin Park, El Monte, Rosemead, Monterey Park, South San Gabriel, South El Monte, West Covina, Walnut, Pomona, Avocado Heights, Valinda, West Puente Valley, Los Angeles, East Los Angeles, Montebello, Pico Rivera, Hacienda Heights, South San Jose Hills, Diamond Bar, Commerce, Maywood, Bell, Cudahy, Bell Gardens, Huntington Park, Walnut Park, Florence-Graham, West Whittier-Los Nietos, Whittier, Rowland Heights, La Habra Heights, Los Serranos, Chino Hills, Chino Hills State Park, Santa Monica, Venice, Marina del Rey, Pacific Palisades, Beverly Hills, Culver City, View Park-Windsor Hills, Inglewood, Lennox, Westmont, South Gate, Lynwood, Playa del Rey, El Segundo, Hawthorne, Del Aire, West Athens, Willowbrook, Gardena, West Compton, Compton, East Compton, Lawndale, Alondra Park, Manhattan Beach, Hermosa Beach, Redondo Beach, Torrance, Carson, West Carson, Santa Fe Springs, Downey, South Whittier, East La Mirada, La Habra, Brea, La Mirada, Norwalk, Cerritos, Artesia, Lakewood, La Palma, Buena Park, Hawaiian Gardens, Fullerton, Placentia, Yorba Linda, Atwood, Anaheim, Cypress, Los Alamitos, Stanton, Villa Park, Los Angeles County

10 km / 5 mi

POWERED BY esri

Done | Internet | 100%

Start | Inbox - Microsoft Outlook | Los Angeles County R... | Plan ID - I1 - LA Co BOS ... | untitled - Paint | 10:11 AM

Los Angeles County Redistricting Online - Windows Internet Explorer provided by ITS

https://rdtools.lacounty.gov/districting/districting.html

Convert | Select

CEO Central | Los Angeles County Redi...

LA County Redistricting Online | Plan: LA_CO_BOS_06_01_2011 (read only) | LACounty | Sign out

File | 1 Learn | 2 Create | 3 Review | 4 Share | 5 Submit | Compared Plan: Current Sup Boundary Plan

Plan Histogram | Plan Distribution | District Distribution — Charts

Compactness Tests | Check Integrity — Analysis

Reports — Reports

Clear All — Markup

Close Plan | Active Plan | Compared Plan | Differences | Refresh — Plan Comparison/Merge

SD5 2020528

SD1 1916656

SD2 1957150

SD3 2017537

SD4 1906734

Van Nuys, North Hollywood, Valley Village, Burbank, Glendale, Pasadena, Sierra Madre, Duarte, Arcadia, East Pasadena, Glendora, Azusa, Citrus, La Verne, Claremont, San Dimas, Charter Oak, Covina, West Covina, Pomona, Walnut, Diamond Bar, Encino, Studio City, Sherman Oaks, Griffith Park, San Marino, South Pasadena, East San Gabriel, Mayflower Village, North El Monte, Temple City, Vincent, Baldwin Park, El Monte, Rosemead, Montebello, Pico Rivera, Hacienda Heights, Whittier, West Whittier-Los Nietos, Rowland Heights, La Habra Heights, Los Serranos, Chino Hills, Chino Hills State Park, Los Angeles, East Los Angeles, Commerce, Maywood, Huntington Park, Bell, Cudahy, Bell Gardens, Walnut Park, Florence-Graham, Santa Fe Springs, Downey, South Whittier, East La Mirada, La Habra, Brea, Yorba Linda, Placentia, Atwood, Fullerton, Norwalk, Los Angeles County, Cerritos, Artesia, Lakewood, La Palma, Buena Park, Anaheim, Cypress, Los Alamitos, Stanton, Villa Park, Inglewood, Lennox, West Athens, Willowbrook, West Compton, Compton, Lynwood, Paramount, Bellflower, Gardena, Lawndale, Alondra Park, Hawthorne, El Segundo, Manhattan Beach, Hermosa Beach, Redondo Beach, Torrance, Carson, West Carson, Culver City, Baldwin Hills, View Park-Windsor Hills, Beverly Hills, Pacific Palisades, Santa Monica, Venice, Marina del Rey, Playa del Rey, Del Aire, Malibu, Agoura Hills, Calabasas, Hidden Hills, Westlake Village, Thousand Oaks, Simi Valley, Moorpark, Camarillo, Oxnard, Port Hueneme, Ventura, Santa Paula, Fillmore, Piru, Santa Clarita, Newhall, Saugus, Valencia, Castaic, Lancaster, Palmdale, Antelope Valley, Acton, Agua Dulce, Littlerock, Pearblossom, Quartz Hill, Leona Valley, Gorman, Frazier Park, Lebec, Tejon Pass, Mojave, Rosamond, Edwards AFB, Boron, Tehachapi, Mountain Range, Angeles National Forest, Los Padres National Forest, Mount Wilson, Mount Baldy, Big Pines, Wrightwood, Lake Hughes, Lake Elizabeth, Lake Los Angeles, Pearblossom, Littlerock, Big Tujunga Canyon, Tujunga, Sunland, Shadow Hills, La Crescenta-Montrose, Altadena, Eagle Rock, Mount Washington, Highland Park, Cypress Park, Glassell Park, Silver Lake, Echo Park, Elysian Park, Chinatown, Boyle Heights, Vernon, Bell, Maywood, Cudahy, Huntington Park, Walnut Park, Florence-Graham, Lynwood, Paramount, Bellflower, Artesia, Cerritos, Norwalk, La Mirada, East La Mirada, Whittier, Pico Rivera, Montebello, Commerce, Rosemead, Temple City, Arcadia, Monrovia, Duarte, Azusa, Glendora, Covina, West Covina, Baldwin Park, Irwindale, Vincent, Charter Oak, Citrus, La Verne, San Dimas, Claremont, Pomona, Walnut, Diamond Bar, Chino Hills, Los Serranos, Yorba Linda, Placentia, Brea, La Habra, Fullerton, Atwood, Anaheim, Buena Park, Cypress, Los Alamitos, Stanton, Villa Park, Orange County, 10 km, 5 mi, POWERED BY esri

Done | Internet | 100%

Start | Inbox - Microsoft Outlook | Los Angeles County R... | Plan ID - I1 - LA Co BOS ... | untitled - Paint | 10:12 AM

Los Angeles County Redistricting Online - Windows Internet Explorer provided by ITS

https://rdtools.lacounty.gov/districting/districting.html

Convert | Select

CEO Central | Los Angeles County Redi...

Page | Tools

LA County Redistricting Online | Plan: LA_CO_BOS_06_01_2011 (read only) | LACounty | Sign out

File | 1 Learn | 2 Create | 3 Review | 4 Share | 5 Submit | Compared Plan: Current Sup Boundary Plan

Plan Histogram | Plan Distribution | District Distribution — Charts

Compactness Tests | Check Integrity — Analysis

Reports — Reports

Clear All — Markup

Close Plan

Active Plan | Compared Plan | Differences | Refresh — Plan Comparison/Merge

Beverly Hills, Pacific Palisades, Santa Monica, Venice, Marina del Rey, Culver City, View Park-Windsor Hills, Los Angeles, East Los Angeles, Rosemead, Monterey Park, South San Gabriel, South El Monte, West Covina, Walnut, Valinda, Avocado Heights, West Puente Valley, Montebello, Pico Rivera, Hacienda Heights, South San Jose Hills, Diamond Bar, Commerce, Maywood, Bell, Cudahy, Bell Gardens, Huntington Park, Walnut Park, Florence-Graham, West Whittier-Los Nietos, Whittier, Rowland Heights, La Habra Heights, Inglewood, Lennox, Westmont, South Gate, Downey, Santa Fe Springs, South Whittier, La Habra, Brea, East La Mirada, La Mirada, Norwalk, Willowbrook, West Compton, Compton, East Compton, Paramount, Bellflower, Cerritos, Los Angeles County, Placentia, Yorba Linda, Fullerton, Atwood, El Segundo, Hawthorne, Del Aire, West Athens, Gardena, Lawndale, Alondra Park, Manhattan Beach, Hermosa Beach, Redondo Beach, Torrance, Carson, West Carson, Artesia, Lakewood, La Palma, Buena Park, Hawaiian Gardens, Anaheim, Cypress, Los Alamitos, Stanton, Villa Park, Orange, Rossmoor, Garden Grove, Seal Beach, Westminster, Tustin Foothills, Tustin, Midway City, Santa Ana, Fountain Valley, Irvine, Palos Verdes Estates, Harbor City, Wilmington, Rolling Hills Estates, Rancho Palos Verdes, San Pedro, Long Beach, Signal Hill, Long Beach Harbor, San Pedro Bay, Santa Monica Bay

10 km
5 mi

POWERED BY esri

Done | Internet | 100%

Start | Inbox - Microsoft Outlook | Los Angeles County R... | Plan ID - I1 - LA Co BOS ... | untitled - Paint | 10:15 AM

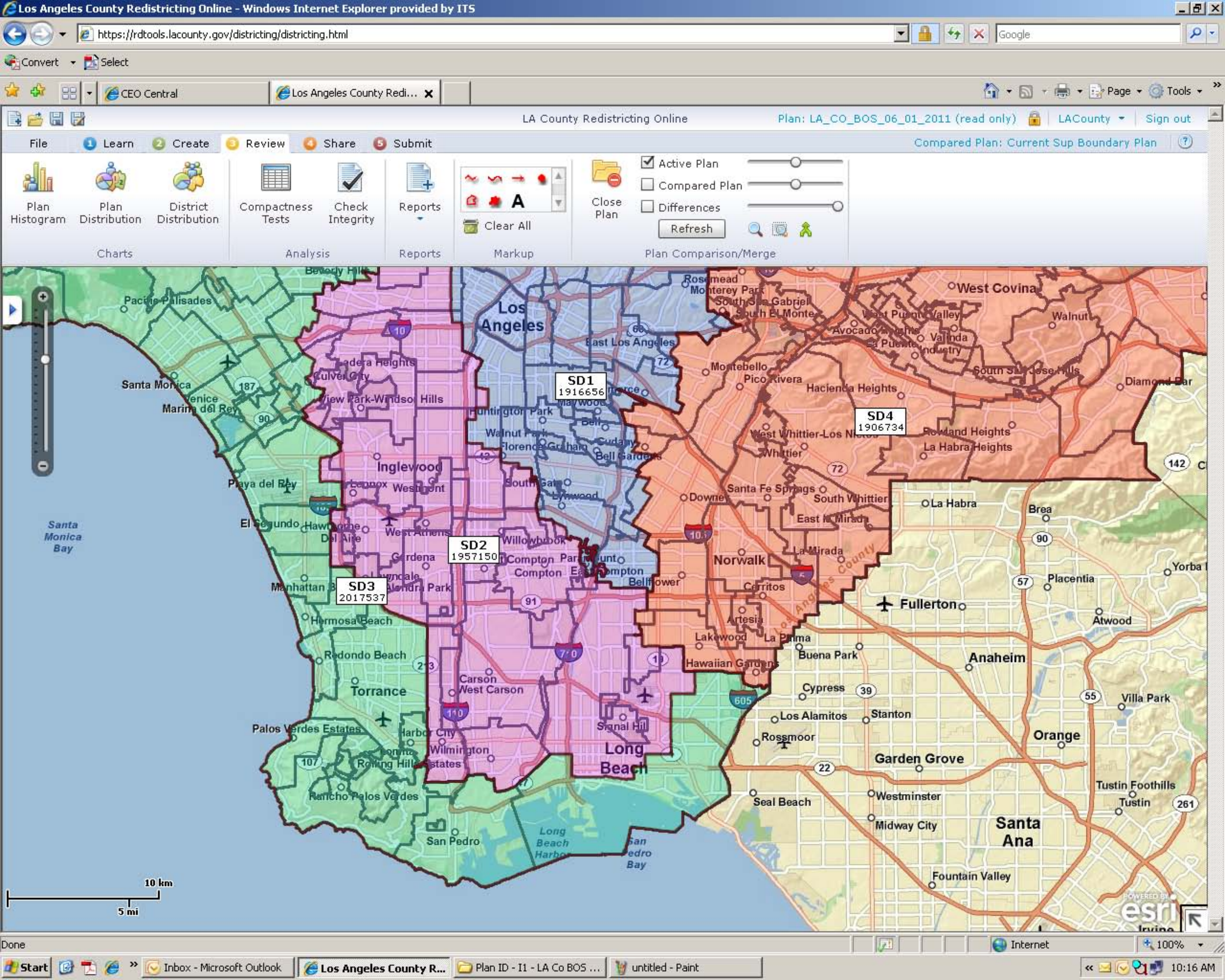
Los Angeles County Redistricting Online - Windows Internet Explorer provided by ITS
https://rdtools.lacounty.gov/districting/districting.html
LA County Redistricting Online
Plan: LA_CO_BOS_06_01_2011 (read only)
LACounty
Sign out
File
Learn
Create
Review
Share
Submit
Compared Plan: Current Sup Boundary Plan
Plan Histogram
Plan Distribution
District Distribution
Charts
Compactness Tests
Check Integrity
Analysis
Reports
Clear All
Markup
Close Plan
Active Plan
Compared Plan
Differences
Refresh
Plan Comparison/Merge
SD1
1916656
SD2
1957150
SD3
2017537
SD4
1906734
Los Angeles
Long Beach
Santa Monica Bay
Long Beach Harbor
San Pedro Bay
10 km
5 mi
Done
Internet
100%
Start
Inbox - Microsoft Outlook
Los Angeles County R...
Plan ID - I1 - LA Co BOS ...
untitled - Paint
10:16 AM

Los Angeles County Redistricting Online - Windows Internet Explorer provided by ITS

https://rdtools.lacounty.gov/districting/districting.html

Convert | Select

CEO Central | Los Angeles County Redi...

LA County Redistricting Online | Plan: LA_CO_BOS_06_01_2011 (read only) | LACounty | Sign out

File | 1 Learn | 2 Create | 3 Review | 4 Share | 5 Submit | Compared Plan: Current Sup Boundary Plan

Plan Histogram | Plan Distribution | District Distribution — Charts

Compactness Tests | Check Integrity — Analysis

Reports — Reports

Clear All — Markup

Close Plan | Active Plan | Compared Plan | Differences | Refresh — Plan Comparison/Merge

SD1 1916656

SD2 1957150

SD3 2017537

SD4 1906734

Beverly Hills, Pacific Palisades, Santa Monica, Venice, Marina del Rey, Culver City, View Park-Windsor Hills, Inglewood, Playa del Rey, El Segundo, Hawthorne, Del Aire, West Athens, Gardena, Willowbrook, Compton, Lynwood, Manhattan Beach, Hermosa Beach, Redondo Beach, Torrance, Carson, West Carson, Palos Verdes Estates, Rancho Palos Verdes, Rolling Hills Estates, Harbor City, Wilmington, San Pedro, Long Beach, Signal Hill, Los Angeles, East Los Angeles, Montebello, Pico Rivera, Rosemead, Monterey Park, South San Gabriel, South El Monte, West Covina, Walnut, Valinda, Hacienda Heights, South San Jose Hills, Diamond Bar, Huntington Park, Maywood, Bell, Cudahy, Walnut Park, Florence-Graham, Bell Gardens, West Whittier-Los Nietos, Whittier, Rowland Heights, La Habra Heights, Santa Fe Springs, Downey, South Whittier, East La Mirada, La Habra, Brea, Norwalk, La Mirada, Los Angeles County, Placentia, Yorba Linda, Fullerton, Atwood, Artesia, Lakewood, La Palma, Buena Park, Hawaiian Gardens, Anaheim, Cypress, Los Alamitos, Stanton, Villa Park, Rossmoor, Orange, Garden Grove, Tustin Foothills, Tustin, Seal Beach, Westminster, Midway City, Santa Ana, Fountain Valley, Irvine

Santa Monica Bay | Long Beach Harbor | San Pedro Bay

10 km / 5 mi

POWERED BY esri

Done | Internet | 100%

Start | Inbox - Microsoft Outlook | Los Angeles County R... | Plan ID - I1 - LA Co BOS ... | untitled - Paint | 10:16 AM

Los Angeles County Redistricting Online - Windows Internet Explorer provided by ITS

https://rdtools.lacounty.gov/districting/districting.html

Google

Convert Select

CEO Central | Los Angeles County Redi...

Page Tools

LA County Redistricting Online | Plan: LA_CO_BOS_06_01_2011 (read only) | LACounty | Sign out

File | 1 Learn | 2 Create | 3 Review | 4 Share | 5 Submit | Compared Plan: Current Sup Boundary Plan

Plan Histogram | Plan Distribution | District Distribution — Charts

Compactness Tests | Check Integrity — Analysis

Reports — Reports

Clear All — Markup

Close Plan

Active Plan | Compared Plan | Differences | Refresh — Plan Comparison/Merge

San Pedro Channel

Laguna Nigu

Avalon

Pacific Ocean

30 km

20 mi

POWERED BY esri

Done | Internet | 100%

Start | Inbox - Microsoft Outlook | FW: May 9 Summary Not... | Los Angeles County R... | Plan ID - I1 - LA Co BOS ... | untitled - Paint | 10:34 AM

Los Angeles County Redistricting Online - Windows Internet Explorer provided by ITS

https://rdtools.lacounty.gov/districting/districting.html

Google

Convert Select

CEO Central | Los Angeles County Redi...

Page Tools

LA County Redistricting Online

Plan: LA_CO_BOS_06_01_2011 (read only) | LACounty | Sign out

File | 1 Learn | 2 Create | 3 Review | 4 Share | 5 Submit

Compared Plan: Current Sup Boundary Plan

Plan Histogram | Plan Distribution | District Distribution — Charts

Compactness Tests | Check Integrity — Analysis

Reports — Reports

Clear All — Markup

Close Plan

Active Plan | Compared Plan | Differences | Refresh — Plan Comparison/Merge

San Pedro Channel

Laguna Nigu

Avalon

SD3
2017537

Pacific Ocean

30 km
20 mi

POWERED BY esri

Done | Internet | 100%

Start | Inbox - Microsoft Outlook | FW: May 9 Summary Not... | Los Angeles County R... | Plan ID - I1 - LA Co BOS ... | untitled - Paint | 10:34 AM

Los Angeles County Redistricting Online - Windows Internet Explorer provided by ITS

https://rdtools.lacounty.gov/districting/districting.html

Google

Convert Select

CEO Central | Los Angeles County Redi...

Page Tools

LA County Redistricting Online | Plan: LA_CO_BOS_06_01_2011 (read only) | LACounty | Sign out

File | 1 Learn | 2 Create | 3 Review | 4 Share | 5 Submit | Compared Plan: Current Sup Boundary Plan

Plan Histogram | Plan Distribution | District Distribution — Charts

Compactness Tests | Check Integrity — Analysis

Reports — Reports

Clear All — Markup

Close Plan

Active Plan | Compared Plan | Differences | Refresh — Plan Comparison/Merge

San Pedro Channel

Laguna Nigu

Avalon

SD3
2017537

Pacific Ocean

30 km
20 mi

POWERED BY esri

Done | Internet | 100%

Start | Inbox - Microsoft Outlook | FW: May 9 Summary Not... | Los Angeles County R... | Plan ID - I1 - LA Co BOS ... | untitled - Paint | 10:35 AM

Los Angeles County Redistricting Online - Windows Internet Explorer provided by ITS

https://rdtools.lacounty.gov/districting/districting.html

Convert | Select

CEO Central | Los Angeles County Redi...

Page | Tools

LA County Redistricting Online | Plan: LA_CO_BOS_06_01_2011 (read only) | LACounty | Sign out

File | 1 Learn | 2 Create | 3 Review | 4 Share | 5 Submit | Compared Plan: Current Sup Boundary Plan

Plan Histogram | Plan Distribution | District Distribution — Charts

Compactness Tests | Check Integrity — Analysis

Reports — Reports

Clear All — Markup

Close Plan

Active Plan | Compared Plan | Differences | Refresh — Plan Comparison/Merge

Sylmar, San Fernando, Granada Hills, Pacoima, Sunland, Tujunga, Angeles National Forest, North Hills, Panorama City, Sun Valley, La Crescenta, Verdugo City, Montrose, La Canada Flintridge, Altadena, Reseda, Van Nuys, North Hollywood, Valley Village, Encino, Studio City, Sherman Oaks, Burbank, Glendale, Griffith Park, Pasadena, Arcadia, East Pasadena, San Marino, East San Gabriel, Mayflower Village, Sierra Madre, Monrovia, Duarte, Azusa, Glendora, Citrus, La Verne, Claremont, Charter Oak, San Dimas, Covina, South Pasadena, Alhambra, San Gabriel, Temple City, Vincent, Baldwin Park, El Monte, Hollywood, West Hollywood, Beverly Hills, Pacific Palisades, Rosemead, Monterey Park, South San Gabriel, South El Monte, West Covina, Pomona, Walnut, Los Angeles, East Los Angeles, Avocado Heights, Valinda, West Puente Valley, Industry, Montebello, Pico Rivera, Hacienda Heights, Diamond Bar, Santa Monica, Venice, Marina del Rey, Culver City, Baldwin Park, View Park-Windsor Hills, Commerce, Maywood, Bell, Cudahy, Bell Gardens, Huntington Park, Florence-Graham, Walnut Park, Inglewood, Lennox, Westmont, South Gate, Downey, Santa Fe Springs, South Whittier, Whittier, West Whittier-Los Nietos, Rowland Heights, La Habra Heights, La Habra, Los Serranos, Chino Hills, Hills State, Playa del Rey

10 km / 5 mi

POWERED BY esri

Done | Internet | 100%

Start | Inbox - Microsoft Outlook | Los Angeles County R... | Plan ID - I1 - LA Co BOS ... | untitled - Paint | 10:18 AM

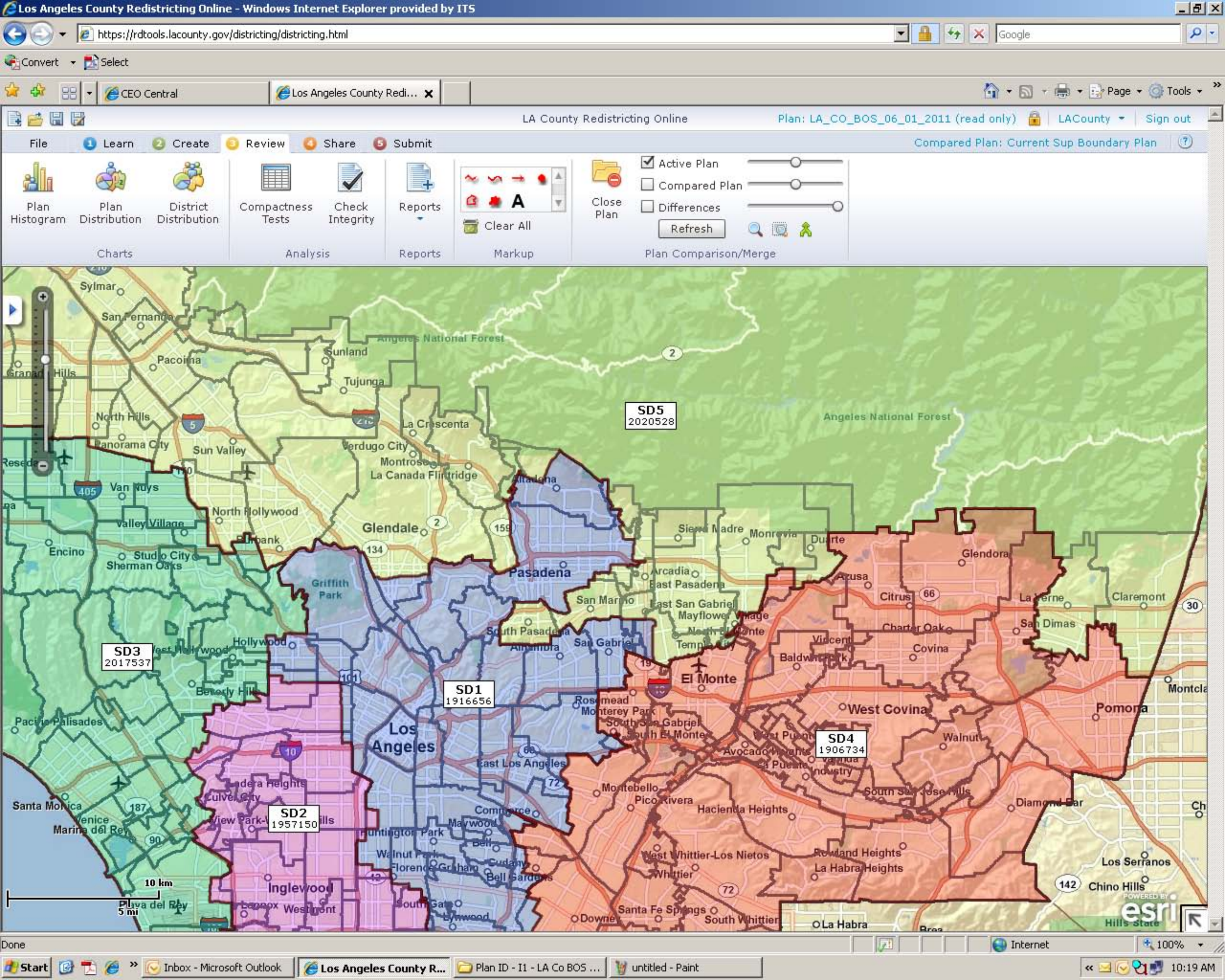
Los Angeles County Redistricting Online - Windows Internet Explorer provided by ITS
https://rdtools.lacounty.gov/districting/districting.html
LA County Redistricting Online
Plan: LA_CO_BOS_06_01_2011 (read only)
LACounty
Sign out
File
Learn
Create
Review
Share
Submit
Compared Plan: Current Sup Boundary Plan
Plan Histogram
Plan Distribution
District Distribution
Charts
Compactness Tests
Check Integrity
Analysis
Reports
Clear All
Markup
Close Plan
Active Plan
Compared Plan
Differences
Refresh
Plan Comparison/Merge
SD5
2020528
SD3
2017537
SD1
1916656
SD4
1906734
SD2
1957150
Angeles National Forest
Los Angeles
Pasadena
Glendale
El Monte
West Covina
Pomona
Inglewood
10 km
5 mi
Done
Internet
100%
Start
Inbox - Microsoft Outlook
Los Angeles County R...
Plan ID - I1 - LA Co BOS ...
untitled - Paint
10:19 AM

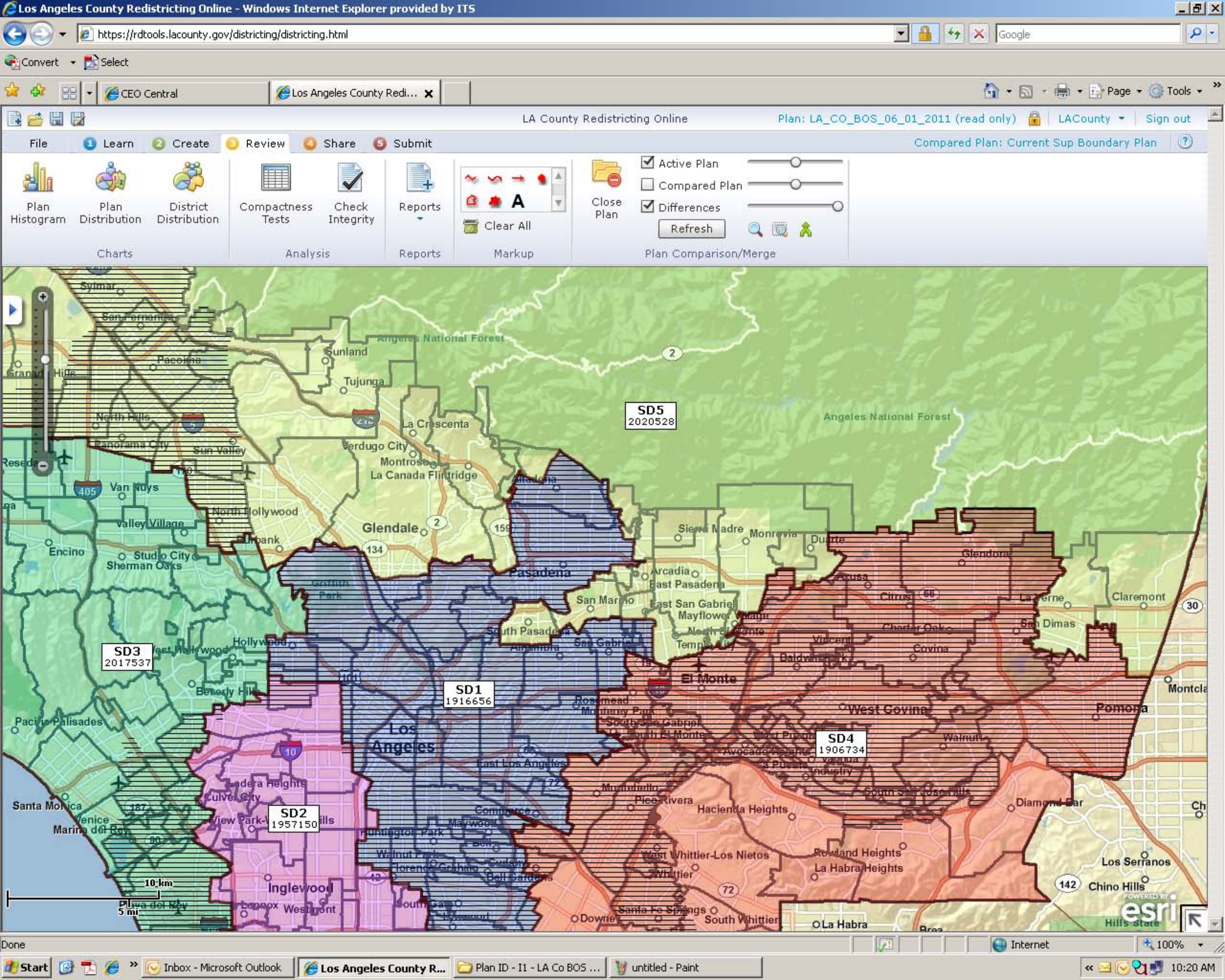
Los Angeles County Redistricting Online - Windows Internet Explorer provided by ITS
https://rdtools.lacounty.gov/districting/districting.html
LA County Redistricting Online
Plan: LA_CO_BOS_06_01_2011 (read only)
LACounty
Sign out
File
Learn
Create
Review
Share
Submit
Compared Plan: Current Sup Boundary Plan
Plan Histogram
Plan Distribution
District Distribution
Charts
Compactness Tests
Check Integrity
Analysis
Reports
Clear All
Markup
Close Plan
Active Plan
Compared Plan
Differences
Refresh
Plan Comparison/Merge
SD5
2020528
SD3
2017537
SD1
1916656
SD4
1906734
SD2
1957150
Angeles National Forest
Los Angeles
Pasadena
Glendale
El Monte
West Covina
Pomona
Inglewood
10 km
5 mi
Done
Internet
100%
Start
Inbox - Microsoft Outlook
Los Angeles County R...
Plan ID - I1 - LA Co BOS ...
untitled - Paint
10:20 AM

Los Angeles County Redistricting Online - Windows Internet Explorer provided by ITS

https://rdtools.lacounty.gov/districting/districting.html

Google

Convert Select

CEO Central | Los Angeles County Redi...

Page Tools

LA County Redistricting Online | Plan: LA_CO_BOS_06_01_2011 (read only) | LACounty | Sign out

File | 1 Learn | 2 Create | 3 Review | 4 Share | 5 Submit | Compared Plan: Current Sup Boundary Plan

Plan Histogram | Plan Distribution | District Distribution — Charts

Compactness Tests | Check Integrity — Analysis

Reports — Reports

Clear All — Markup

Close Plan

Active Plan | Compared Plan | Differences | Refresh — Plan Comparison/Merge

Valencia | Santa Clarita | Canyon Country | Newhall | Angeles National Forest | Sylmar | San Fernando | Simi Valley | Chatsworth | Granada Hills | Pacoima | Sunland | Tujunga | North Hills | Panorama City | Sun Valley | Winnetka | Canoga Park | Reseda | West Hills | Van Nuys | Tarzana | Oak Park | Woodland Hills | Encino | Valley Village | North Hollywood | Burbank | Studio City | Sherman Oaks | Agoura Hills | Calabasas | Malibu Creek State Park | Topanga | Griffith Park | West Hollywood | Hollywood | Beverly Hills | La Crescenta | Verdugo City | Montrose | La Canada Flintridge | Altadena | Glendale | Pasadena | Arcadia | East Pasadena | San Marino | South Pasadena | Alhambra | San Gabriel | East San Gabriel | Mayflower Village | North El Monte | Temple City | Sierra Madre | Monrovia | Duarte | Baldwin Park | El Monte | Rosemead | Monterey Park | 10 km | 5 mi | POWERED BY esri

Done | Internet | 100%

Start | Inbox - Microsoft Outlook | Los Angeles County R... | Plan ID - I1 - LA Co BOS ... | untitled - Paint | 10:28 AM

Los Angeles County Redistricting Online - Windows Internet Explorer provided by ITS

https://rdtools.lacounty.gov/districting/districting.html

Google

Convert | Select

CEO Central | Los Angeles County Redi...

Page | Tools

LA County Redistricting Online | Plan: LA_CO_BOS_06_01_2011 (read only) | LACounty | Sign out

File | 1 Learn | 2 Create | 3 Review | 4 Share | 5 Submit | Compared Plan: Current Sup Boundary Plan

Plan Histogram | Plan Distribution | District Distribution — Charts

Compactness Tests | Check Integrity — Analysis

Reports — Reports

Clear All — Markup

Close Plan | Active Plan | Compared Plan | Differences | Refresh — Plan Comparison/Merge

Valencia | Santa Clarita | Canyon Country | Newhall | Sylmar | San Fernando | Pacoima | Sunland | Tujunga | Angeles National Forest | Simi Valley | Chatsworth | Granada Hills | North Hills | Mission Hills | Panorama City | Sun Valley | La Crescenta | Verdugo City | Montrose | La Canada Flintridge | Canoga Park | Reseda | West Hills | Van Nuys | Tarzana | Oak Park | Woodland Hills | Valley Village | North Hollywood | Burbank | Glendale | Sierra Madre | Monrovia | Duarte | Agoura Hills | Encino | Studio City | Sherman Oaks | Calabasas | Griffith Park | Pasadena | Arcadia | East Pasadena | San Marino | East San Gabriel | Mayflower Village | Malibu Creek State Park | Topanga | West Hollywood | Hollywood | Beverly Hills | Alhambra | San Gabriel | El Monte | Rosemead | Monterey Park

SD5 2020528

SD3 2017537

SD1 1916656

SD4 1906734

SD2 1957150

10 km | 5 mi

POWERED BY esri

Done | Internet | 100%

Start | Inbox - Microsoft Outlook | Los Angeles County R... | Plan ID - I1 - LA Co BOS ... | untitled - Paint | 10:28 AM

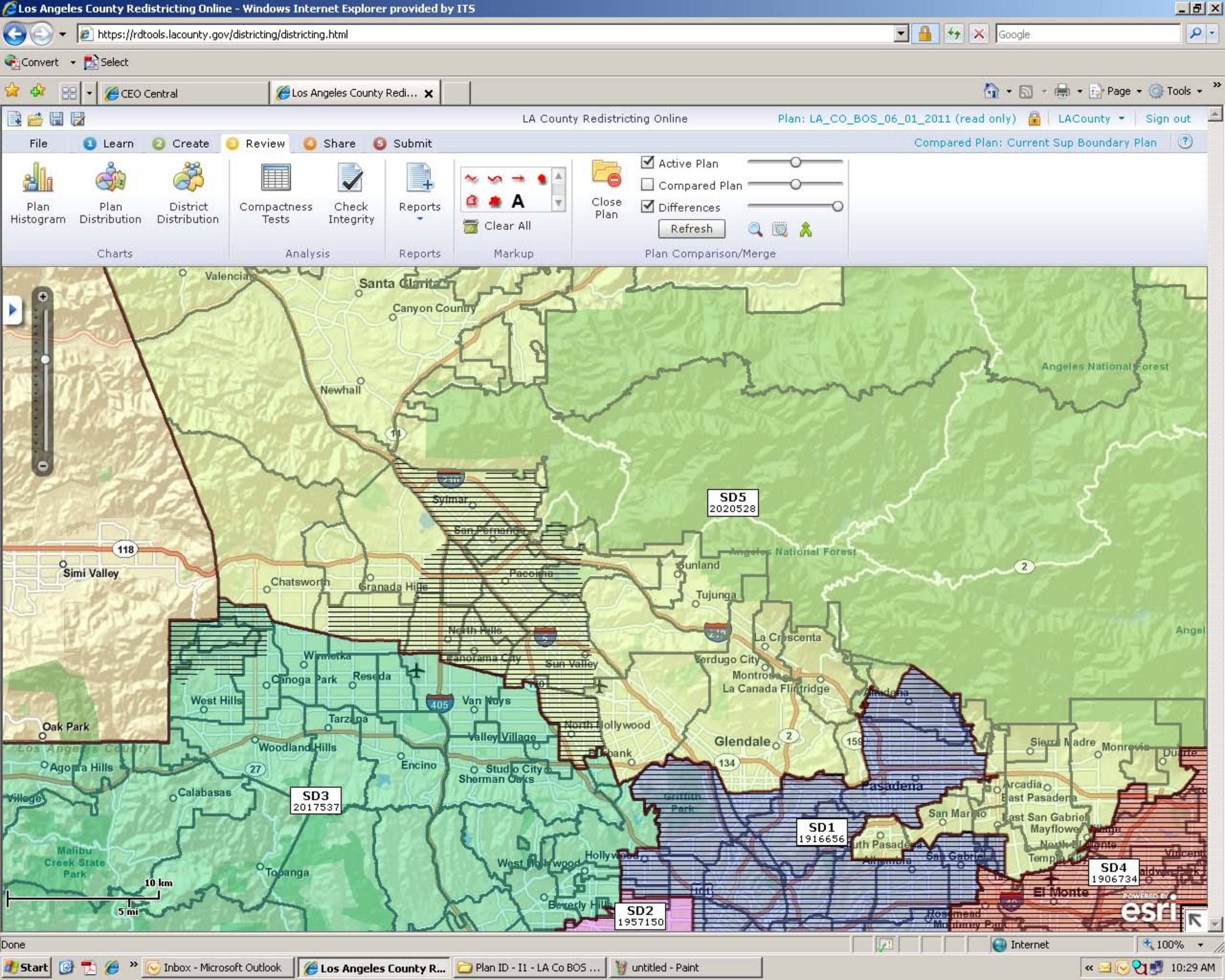
Los Angeles County Redistricting Online - Windows Internet Explorer provided by ITS
https://rdtools.lacounty.gov/districting/districting.html
LA County Redistricting Online
Plan: LA_CO_BOS_06_01_2011 (read only)
LACounty
Sign out
File
Learn
Create
Review
Share
Submit
Compared Plan: Current Sup Boundary Plan
Plan Histogram
Plan Distribution
District Distribution
Charts
Compactness Tests
Check Integrity
Analysis
Reports
Clear All
Markup
Close Plan
Active Plan
Compared Plan
Differences
Refresh
Plan Comparison/Merge
SD5
2020528
SD3
2017537
SD1
1916656
SD4
1906734
SD2
1957150
Santa Clarita
Canyon Country
Newhall
Sylmar
San Fernando
Pacoima
Chatsworth
Granada Hills
Simi Valley
Oak Park
Agoura Hills
Calabasas
Topanga
Woodland Hills
Encino
Tarzana
West Hills
Canoga Park
Reseda
Winnetka
North Hills
Panorama City
Sun Valley
Van Nuys
Valley Village
Studio City
Sherman Oaks
North Hollywood
Burbank
Hollywood
West Hollywood
Beverly Hills
Glendale
Pasadena
Tujunga
Sunland
La Crescenta
Verdugo City
Montrose
La Canada Flintridge
Altadena
Sierra Madre
Monrovia
Arcadia
East Pasadena
San Marino
East San Gabriel
Mayflower Village
Temple City
El Monte
Rosemead
Monterey Park
Angeles National Forest
Malibu Creek State Park
10 km
5 mi
Done
Internet
100%
Start
Inbox - Microsoft Outlook
Los Angeles County R...
Plan ID - I1 - LA Co BOS ...
untitled - Paint
10:29 AM