Proposed Los Angeles County Supervisorial Redistricting Plan

Submitted by: ***Yoav Shernock***

Plan Title: ***C Plan 1***

Submitted on: ***May 15, 2011***

Plan ID Assigned by County: ***D1***

Plan Description

Mostly similar to current, but somewhat more compact, esp. district 4.

Optional Comments provided by proposer:

The main objective(s) of this proposed plan…

N/A

Plan provides fair and effective representation by…

N/A

Plan enhances opportunity for all voters by…

N/A

Plan meets all requirements of law by…

N/A

Optional additional comments are…

N/A

Los Angeles County Redistricting Online - Windows Internet Explorer provided by ITS

https://rdtools.lacounty.gov/districting/districting.html

File Edit View Favorites Tools Help

http://redistricting.lacounty.... | Los Angeles County Redi...

LA County Redistricting Online

Plan: C Plan 1 (read only) | lacounty | Sign out

File | 1 Learn | 2 Create | 3 Review | 4 Share | 5 Submit

Districts | Demographics — Statistics

Selection Menu

Active District: Unassigned — Redistricting

Identify — Tools

Selection Level: Community

Automatic

Display Level: Community

Reset

0 200K 500K 1M 2M 10M — Redistricting Geography

Display Lines
Display Locks
Shorten Names
Show Totals — Districts Appearance

Basemap | Theme | Add Content — Map

Done | Internet | 100%

Start | Inbox - Microsoft Outlook | Los Angeles County R... | G:\Projects\Redistricting... | Search Desktop | 8:13 AM

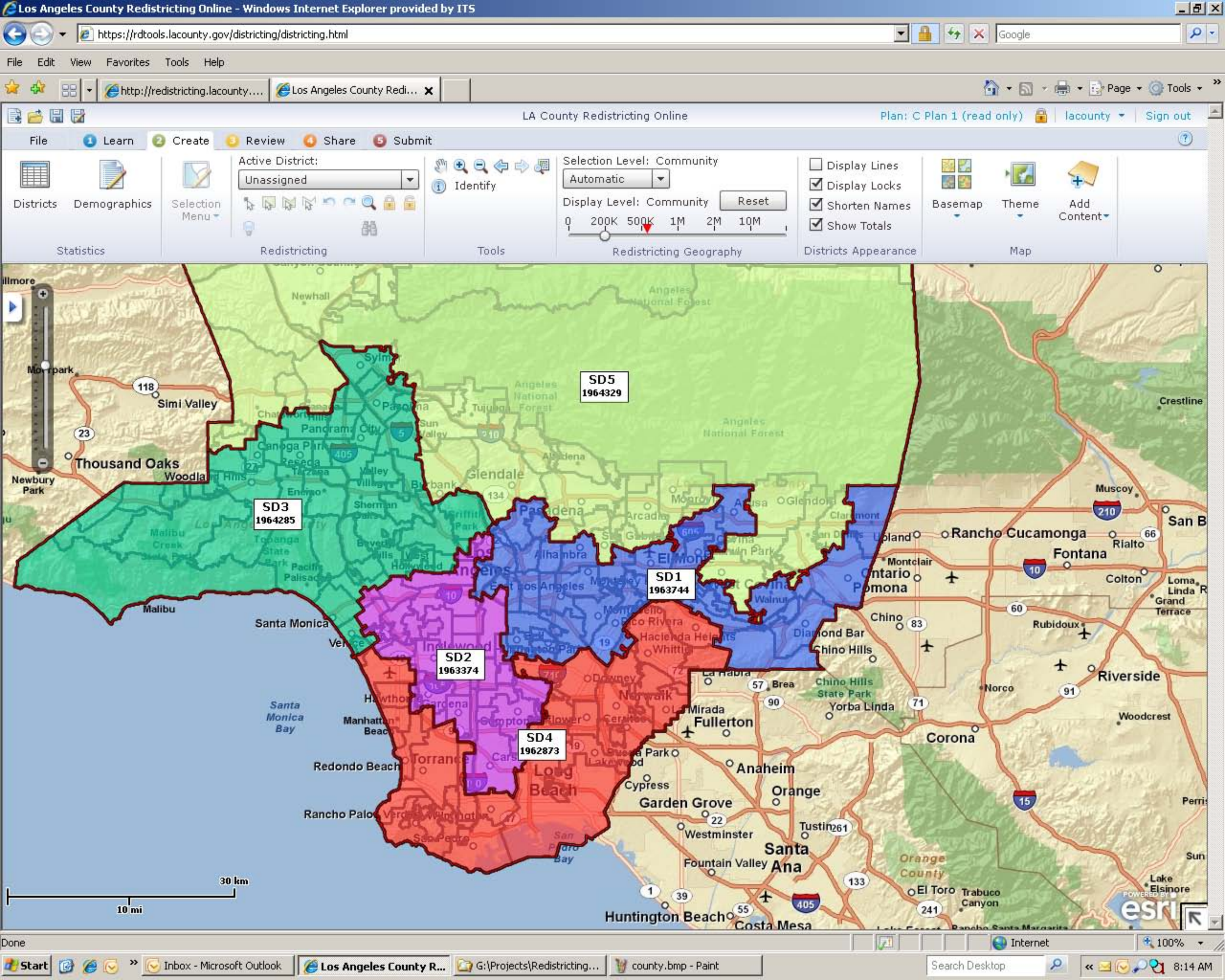
Los Angeles County Redistricting Online - Windows Internet Explorer provided by ITS
https://rdtools.lacounty.gov/districting/districting.html
File Edit View Favorites Tools Help
http://redistricting.lacounty....
Los Angeles County Redi...
LA County Redistricting Online
Plan: C Plan 1 (read only)
lacounty
Sign out
File
1 Learn
2 Create
3 Review
4 Share
5 Submit
Districts
Demographics
Selection Menu
Active District:
Unassigned
Identify
Selection Level: Community
Automatic
Display Level: Community
Reset
0 200K 500K 1M 2M 10M
Display Lines
Display Locks
Shorten Names
Show Totals
Basemap
Theme
Add Content
Statistics
Redistricting
Tools
Redistricting Geography
Districts Appearance
Map
SD5
1964329
SD3
1964285
SD1
1963744
SD2
1963374
SD4
1962873
Thousand Oaks
Simi Valley
Newbury Park
Malibu
Santa Monica
Santa Monica Bay
Redondo Beach
Rancho Palos
Long Beach
Glendale
Pasadena
Los Angeles
Inglewood
Torrance
Norwalk
Fullerton
Anaheim
Orange
Garden Grove
Westminster
Santa Ana
Huntington Beach
Costa Mesa
Rancho Cucamonga
Fontana
Ontario
Pomona
Chino
Chino Hills
Riverside
Corona
Yorba Linda
Rialto
Colton
Muscoy
Crestline
Lake Elsinore
Orange County
30 km
10 mi
Done
Internet
100%
Start
Inbox - Microsoft Outlook
Los Angeles County R...
G:\Projects\Redistricting...
county.bmp - Paint
Search Desktop
8:14 AM

Los Angeles County Redistricting Online - Windows Internet Explorer provided by ITS

https://rdtools.lacounty.gov/districting/districting.html

File Edit View Favorites Tools Help

http://redistricting.lacounty.... | Los Angeles County Redi...

LA County Redistricting Online

Plan: C Plan 1 (read only) | lacounty | Sign out

File | 1 Learn | 2 Create | 3 Review | 4 Share | 5 Submit

Compared Plan: Current Sup Boundary Plan

Plan Histogram | Plan Distribution | District Distribution — Charts

Compactness Tests | Check Integrity — Analysis

Reports — Reports

Clear All — Markup

Close Plan | Active Plan | Compared Plan | Differences | Refresh — Plan Comparison/Merge

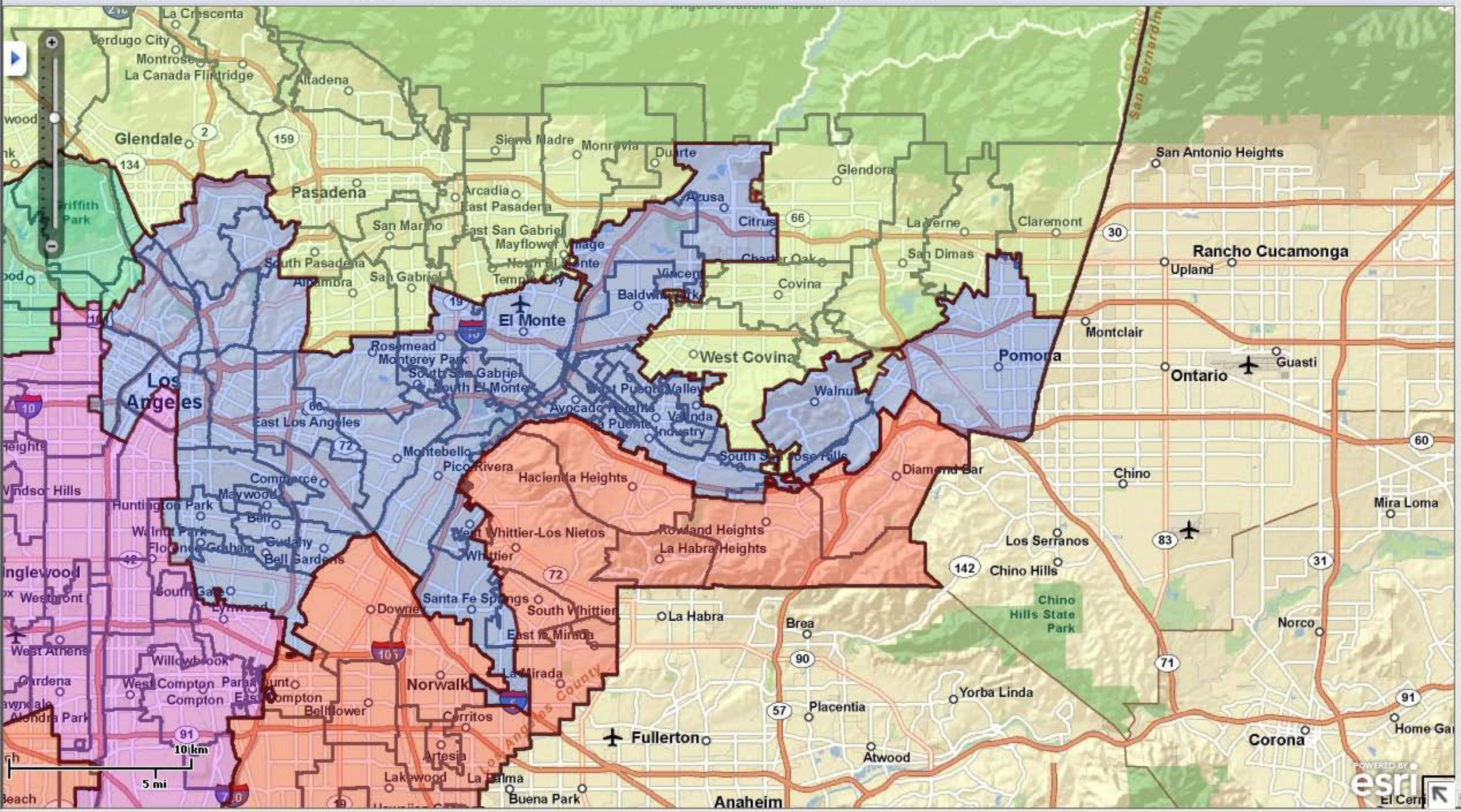

Done | Internet | 100%

Start | Inbox - Microsoft Outlook | Los Angeles County R... | G:\Projects\Redistricting... | zoomed.bmp - Paint | Search Desktop | 8:15 AM

Los Angeles County Redistricting Online - Windows Internet Explorer provided by ITS

https://rdtools.lacounty.gov/districting/districting.html

File Edit View Favorites Tools Help

http://redistricting.lacounty.... | Los Angeles County Redi...

LA County Redistricting Online

Plan: C Plan 1 (read only) | lacounty | Sign out

File | 1 Learn | 2 Create | 3 Review | 4 Share | 5 Submit

Compared Plan: Current Sup Boundary Plan

Plan Histogram | Plan Distribution | District Distribution — Charts

Compactness Tests | Check Integrity — Analysis

Reports — Reports

Clear All — Markup

Close Plan | Active Plan | Compared Plan | Differences | Refresh — Plan Comparison/Merge

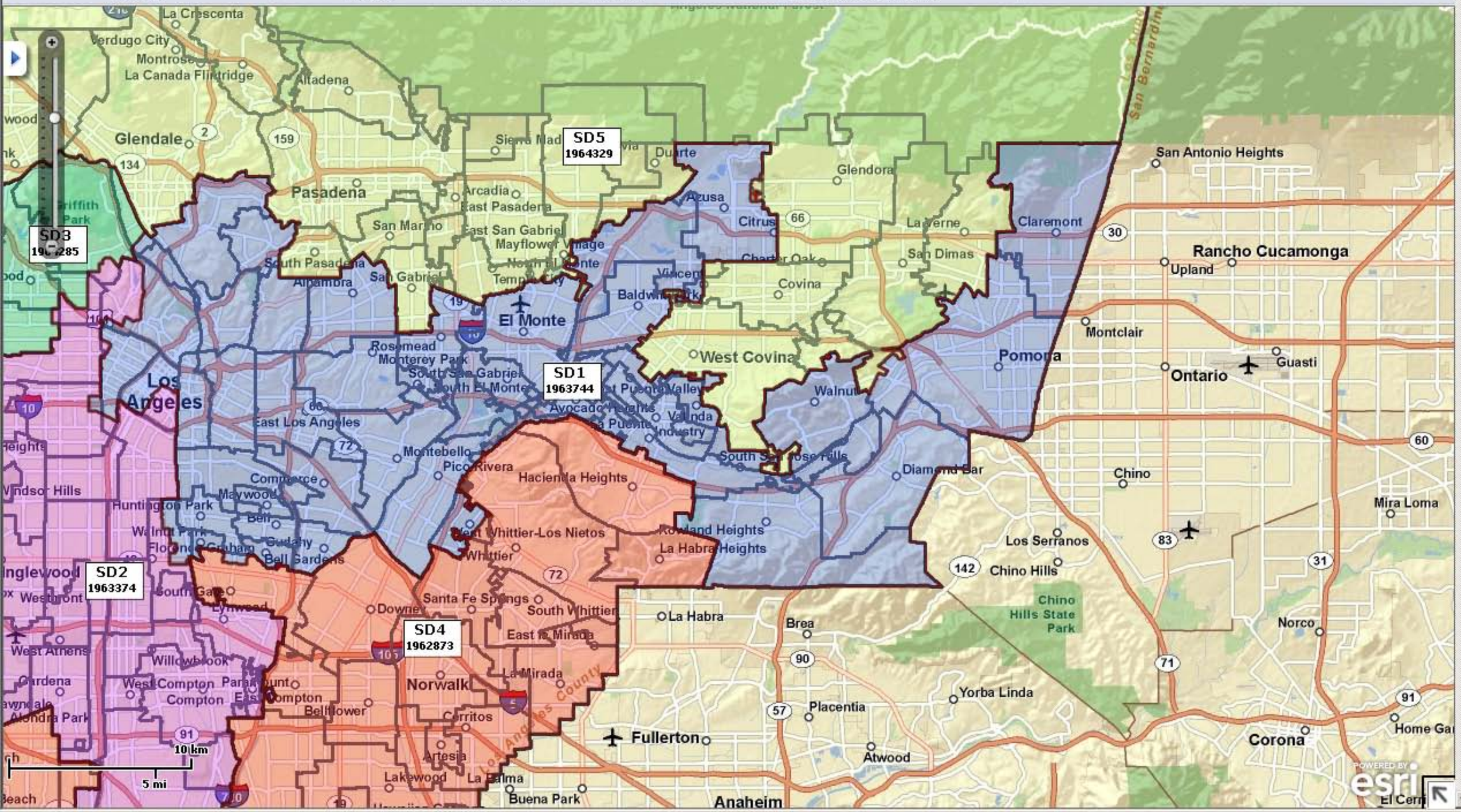

Done | Internet | 100%

Start | Inbox - Microsoft Outlook | Los Angeles County R... | G:\Projects\Redistricting... | 1c.bmp - Paint | Search Desktop | 8:16 AM

Los Angeles County Redistricting Online - Windows Internet Explorer provided by ITS

https://rdtools.lacounty.gov/districting/districting.html

File Edit View Favorites Tools Help

http://redistricting.lacounty.... | Los Angeles County Redi...

LA County Redistricting Online

Plan: C Plan 1 (read only) | lacounty | Sign out

File | 1 Learn | 2 Create | 3 Review | 4 Share | 5 Submit

Compared Plan: Current Sup Boundary Plan

Plan Histogram | Plan Distribution | District Distribution — Charts

Compactness Tests | Check Integrity — Analysis

Reports — Reports

Clear All — Markup

Close Plan | Active Plan | Compared Plan | Differences | Refresh — Plan Comparison/Merge

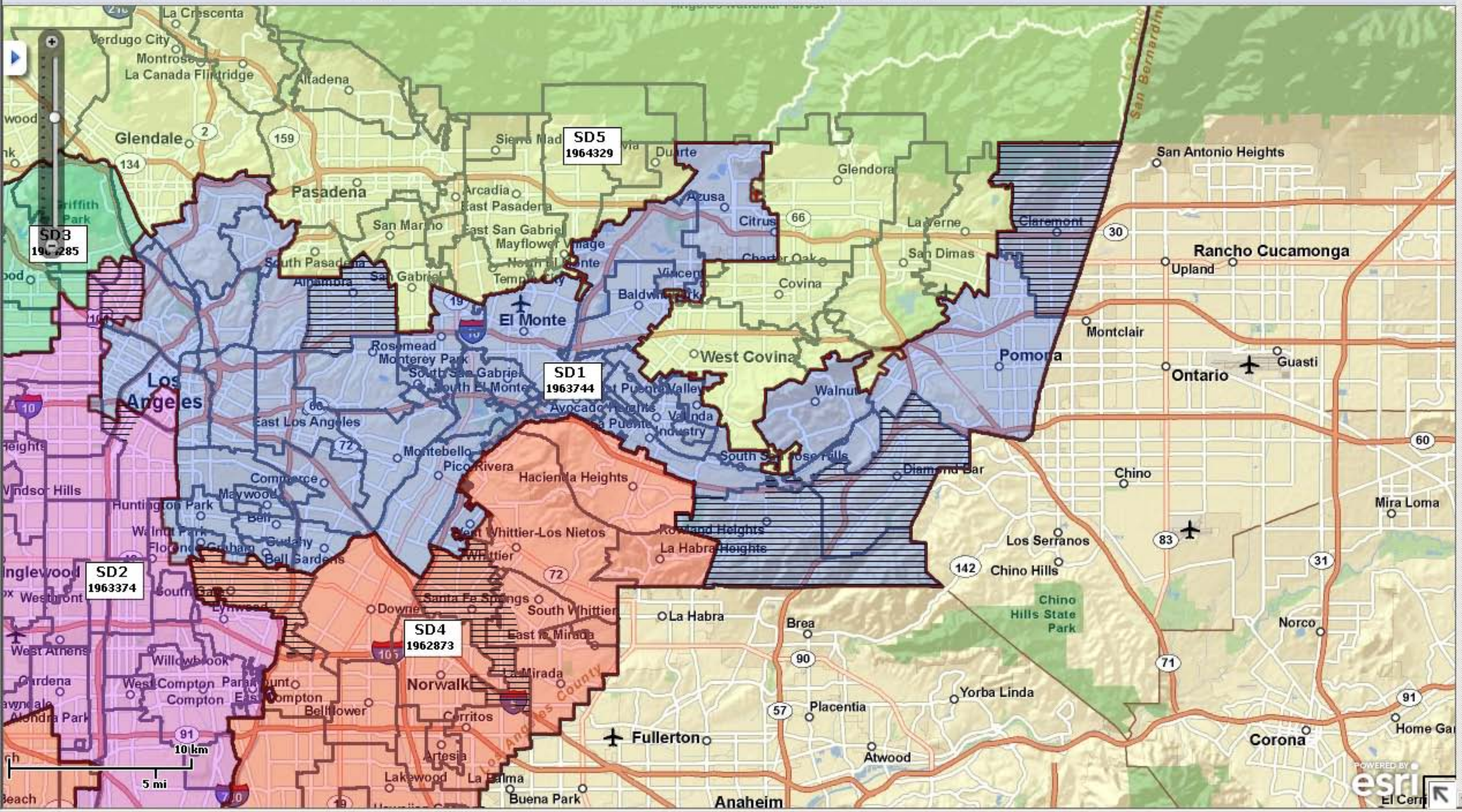

Done | Internet | 100%

Start | Inbox - Microsoft Outlook | Los Angeles County R... | G:\Projects\Redistricting... | 1p.bmp - Paint | Search Desktop | 8:16 AM

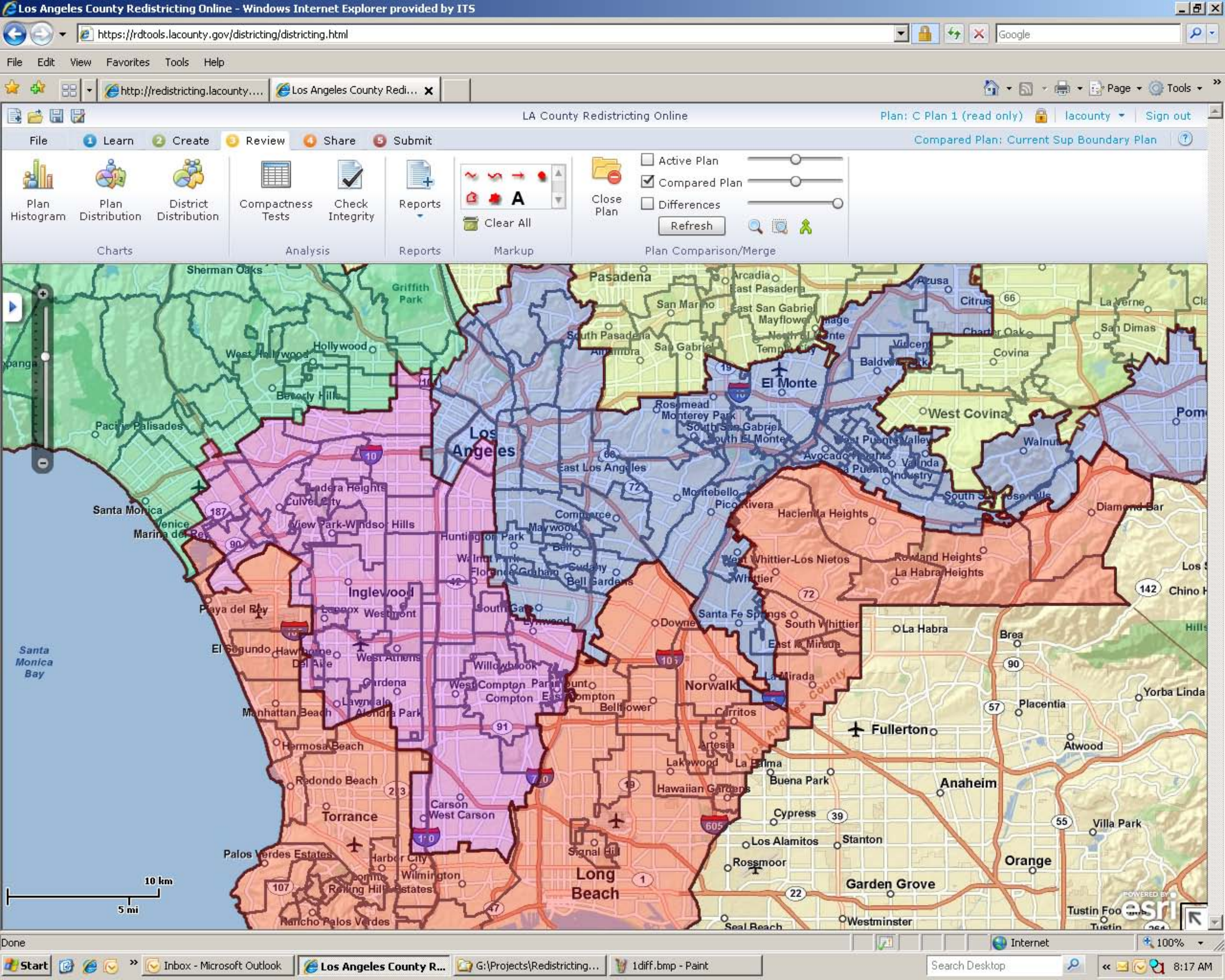
Los Angeles County Redistricting Online - Windows Internet Explorer provided by ITS
https://rdtools.lacounty.gov/districting/districting.html
File Edit View Favorites Tools Help
http://redistricting.lacounty....
Los Angeles County Redi...
LA County Redistricting Online
Plan: C Plan 1 (read only)
lacounty
Sign out
File
1 Learn
2 Create
3 Review
4 Share
5 Submit
Compared Plan: Current Sup Boundary Plan
Plan Histogram
Plan Distribution
District Distribution
Charts
Compactness Tests
Check Integrity
Analysis
Reports
Reports
Clear All
Markup
Close Plan
Active Plan
Compared Plan
Differences
Refresh
Plan Comparison/Merge
Sherman Oaks
Griffith Park
Pasadena
Arcadia
East Pasadena
San Marino
East San Gabriel
Mayflower Village
South Pasadena
Alhambra
San Gabriel
Temple City
Azusa
Citrus
La Verne
San Dimas
Charter Oak
Covina
Baldwin Park
Vincent
El Monte
Hollywood
West Hollywood
Beverly Hills
Pacific Palisades
Los Angeles
Rosemead
Monterey Park
South San Gabriel
South El Monte
West Covina
Walnut
Avocado Heights
Valinda
Industry
East Los Angeles
Montebello
Pico Rivera
Hacienda Heights
South San Jose Hills
Diamond Bar
Santa Monica
Venice
Marina del Rey
Ladera Heights
Culver City
View Park-Windsor Hills
Commerce
Maywood
Huntington Park
Bell
Walnut Park
Florence-Graham
Cudahy
Bell Gardens
West Whittier-Los Nietos
Whittier
Rowland Heights
La Habra Heights
Inglewood
Playa del Rey
Lennox
Westmont
South Gate
Lynwood
Downey
Santa Fe Springs
South Whittier
La Habra
Brea
El Segundo
Hawthorne
Del Aire
West Athens
Willowbrook
East La Mirada
La Mirada
Norwalk
Santa Monica Bay
Gardena
West Compton
Compton
Paramount
East Compton
Bellflower
Yorba Linda
Placentia
Manhattan Beach
Lawndale
Alondra Park
Cerritos
Fullerton
Hermosa Beach
Artesia
Atwood
Lakewood
La Palma
Buena Park
Redondo Beach
Hawaiian Gardens
Anaheim
Torrance
Carson
West Carson
Cypress
Villa Park
Los Alamitos
Stanton
Palos Verdes Estates
Harbor City
Signal Hill
Rossmoor
Orange
Wilmington
Long Beach
Garden Grove
Rolling Hills Estates
Rancho Palos Verdes
Seal Beach
Westminster
Tustin Foo
10 km
5 mi
Done
Internet
100%
Start
Inbox - Microsoft Outlook
Los Angeles County R...
G:\Projects\Redistricting...
1diff.bmp - Paint
Search Desktop
8:17 AM

Los Angeles County Redistricting Online - Windows Internet Explorer provided by ITS

https://rdtools.lacounty.gov/districting/districting.html

File Edit View Favorites Tools Help

http://redistricting.lacounty.... | Los Angeles County Redi...

LA County Redistricting Online

Plan: C Plan 1 (read only) | lacounty | Sign out

File | 1 Learn | 2 Create | 3 Review | 4 Share | 5 Submit

Compared Plan: Current Sup Boundary Plan

Plan Histogram | Plan Distribution | District Distribution — Charts

Compactness Tests | Check Integrity — Analysis

Reports — Reports

Clear All — Markup

Close Plan

Active Plan | Compared Plan | Differences | Refresh — Plan Comparison/Merge

SD3 1964285

SD5 1964329

SD1 1963744

SD2 1963374

SD4 1962873

Sherman Oaks, Griffith Park, Pasadena, Arcadia, East Pasadena, San Marino, East San Gabriel, Mayflower Village, South Pasadena, Alhambra, San Gabriel, Temple City, Azusa, Citrus, La Verne, San Dimas, Charter Oak, Covina, Baldwin Park, El Monte, Rosemead, Monterey Park, South San Gabriel, South El Monte, West Covina, Walnut, Hollywood, West Hollywood, Beverly Hills, Pacific Palisades, Los Angeles, East Los Angeles, Montebello, Pico Rivera, Commerce, Maywood, Bell, Huntington Park, Hacienda Heights, Diamond Bar, Ladera Heights, Culver City, View Park-Windsor Hills, Santa Monica, Marina del Rey, Venice, Playa del Rey, Inglewood, Lennox, Westmont, South Gate, Lynwood, Whittier, West Whittier-Los Nietos, Rowland Heights, La Habra Heights, Los Angeles County, Santa Fe Springs, Downey, South Whittier, La Habra, Brea, El Segundo, Hawthorne, Del Aire, West Athens, Willowbrook, East Whittier, La Mirada, Norwalk, Yorba Linda, Gardena, West Compton, Compton, Paramount, East Compton, Bellflower, Cerritos, Placentia, Manhattan Beach, Lawndale, Alondra Park, Fullerton, Hermosa Beach, Artesia, Lakewood, La Palma, Atwood, Redondo Beach, Hawaiian Gardens, Buena Park, Anaheim, Torrance, Carson, West Carson, Cypress, Villa Park, Los Alamitos, Stanton, Palos Verdes Estates, Harbor City, Rossmoor, Orange, Wilmington, Rolling Hills Estates, Long Beach, Signal Hill, Garden Grove, Rancho Palos Verdes, Seal Beach, Westminster, Tustin, Santa Monica Bay

10 km / 5 mi

POWERED BY esri

Done | Internet | 100%

Start | Inbox - Microsoft Outlook | Los Angeles County R... | G:\Projects\Redistricting... | 2c.bmp - Paint | Search Desktop | 8:17 AM

Los Angeles County Redistricting Online - Windows Internet Explorer provided by ITS

https://rdtools.lacounty.gov/districting/districting.html

File Edit View Favorites Tools Help

http://redistricting.lacounty.... | Los Angeles County Redi...

LA County Redistricting Online

Plan: C Plan 1 (read only) | lacounty | Sign out

File | 1 Learn | 2 Create | 3 Review | 4 Share | 5 Submit

Compared Plan: Current Sup Boundary Plan

Plan Histogram | Plan Distribution | District Distribution — Charts

Compactness Tests | Check Integrity — Analysis

Reports — Reports

Clear All — Markup

Close Plan | Active Plan | Compared Plan | Differences | Refresh — Plan Comparison/Merge

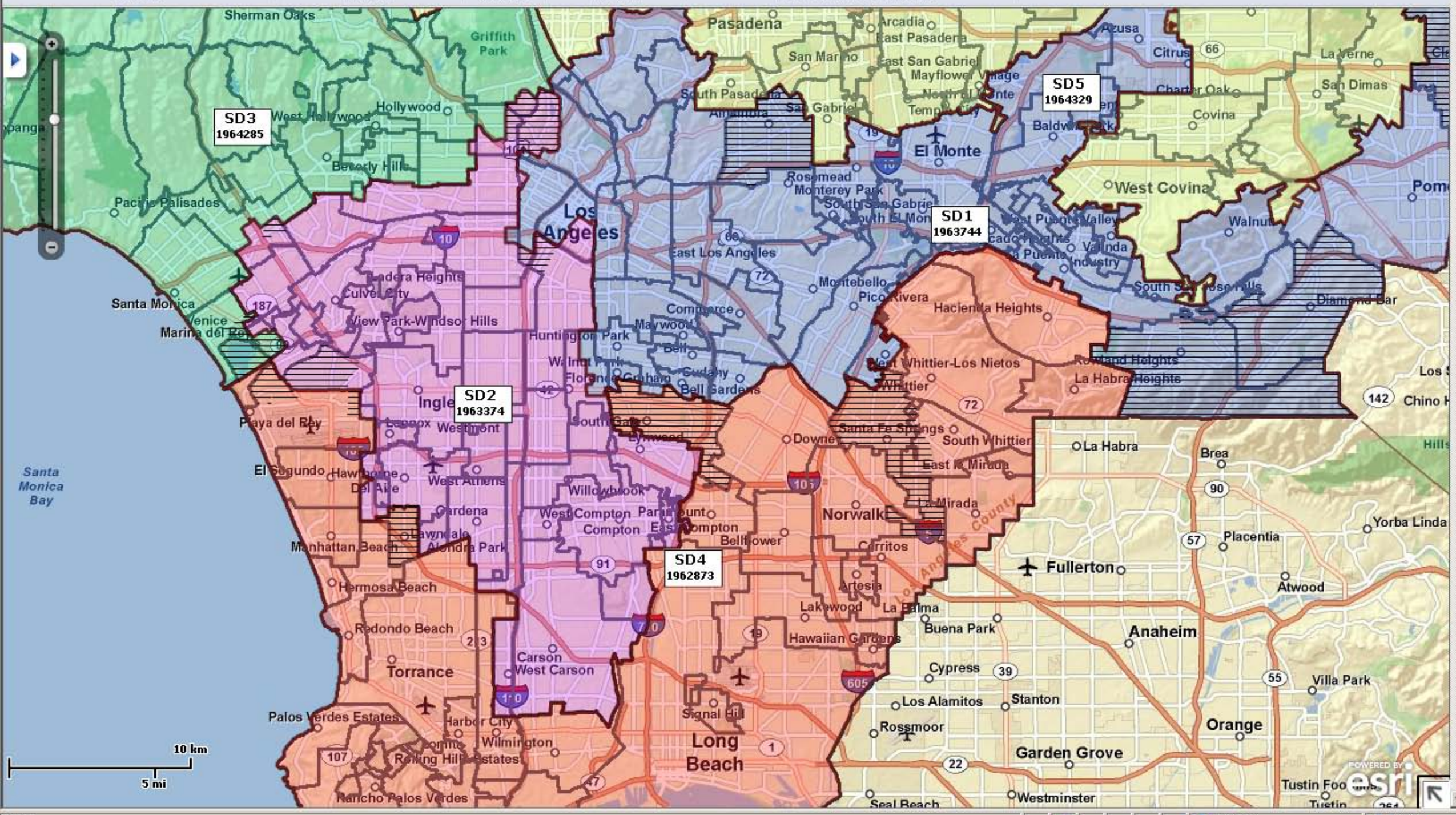

Done | Internet | 100%

Start | Inbox - Microsoft Outlook | Los Angeles County R... | G:\Projects\Redistricting... | 2p.bmp - Paint | Search Desktop | 8:18 AM

Los Angeles County Redistricting Online - Windows Internet Explorer provided by ITS

https://rdtools.lacounty.gov/districting/districting.html

File Edit View Favorites Tools Help

http://redistricting.lacounty.... | Los Angeles County Redi...

LA County Redistricting Online

Plan: C Plan 1 (read only) | lacounty | Sign out

File | 1 Learn | 2 Create | 3 Review | 4 Share | 5 Submit

Compared Plan: Current Sup Boundary Plan

Plan Histogram | Plan Distribution | District Distribution — Charts

Compactness Tests | Check Integrity — Analysis

Reports — Reports

Clear All — Markup

Close Plan

Active Plan | Compared Plan | Differences | Refresh — Plan Comparison/Merge

Moorpark, Simi Valley, Thousand Oaks, Oak Park, Agoura Hills, Westlake Village, Calabasas, Malibu, Malibu Creek State Park, Topanga, Pacific Palisades, Santa Monica, Venice, Marina del Rey, Beverly Hills, West Hollywood, Hollywood, Griffith Park, Los Angeles, Inglewood, Ladera Heights, Culver City, View Park-Windsor Hills, Huntington Park, Bell, Maywood, Commerce, East Los Angeles, Pasadena, Glendale, Burbank, North Hollywood, Valley Village, Studio City, Sherman Oaks, Encino, Woodland Hills, Tarzana, West Hills, Canoga Park, Winnetka, Reseda, Chatsworth, Granada Hills, Sylmar, San Fernando, Pacoima, North Hills, Panorama City, Sun Valley, Sunland, Tujunga, La Crescenta, Verdugo City, Montrose, La Canada Flintridge, Altadena, Angeles National Forest, Los Angeles County, Ventura County

10 km / 5 mi

POWERED BY esri

Done | Internet | 100%

Start | Inbox - Microsoft Outlook | Los Angeles County R... | G:\Projects\Redistricting... | 3p.bmp - Paint | Search Desktop | 8:24 AM

Los Angeles County Redistricting Online - Windows Internet Explorer provided by ITS

https://rdtools.lacounty.gov/districting/districting.html

File Edit View Favorites Tools Help

http://redistricting.lacounty.... | Los Angeles County Redi...

LA County Redistricting Online

Plan: C Plan 1 (read only) | lacounty | Sign out

File | 1 Learn | 2 Create | 3 Review | 4 Share | 5 Submit

Compared Plan: Current Sup Boundary Plan

Plan Histogram | Plan Distribution | District Distribution — Charts

Compactness Tests | Check Integrity — Analysis

Reports — Reports

Clear All — Markup

Close Plan | Active Plan | Compared Plan | Differences | Refresh — Plan Comparison/Merge

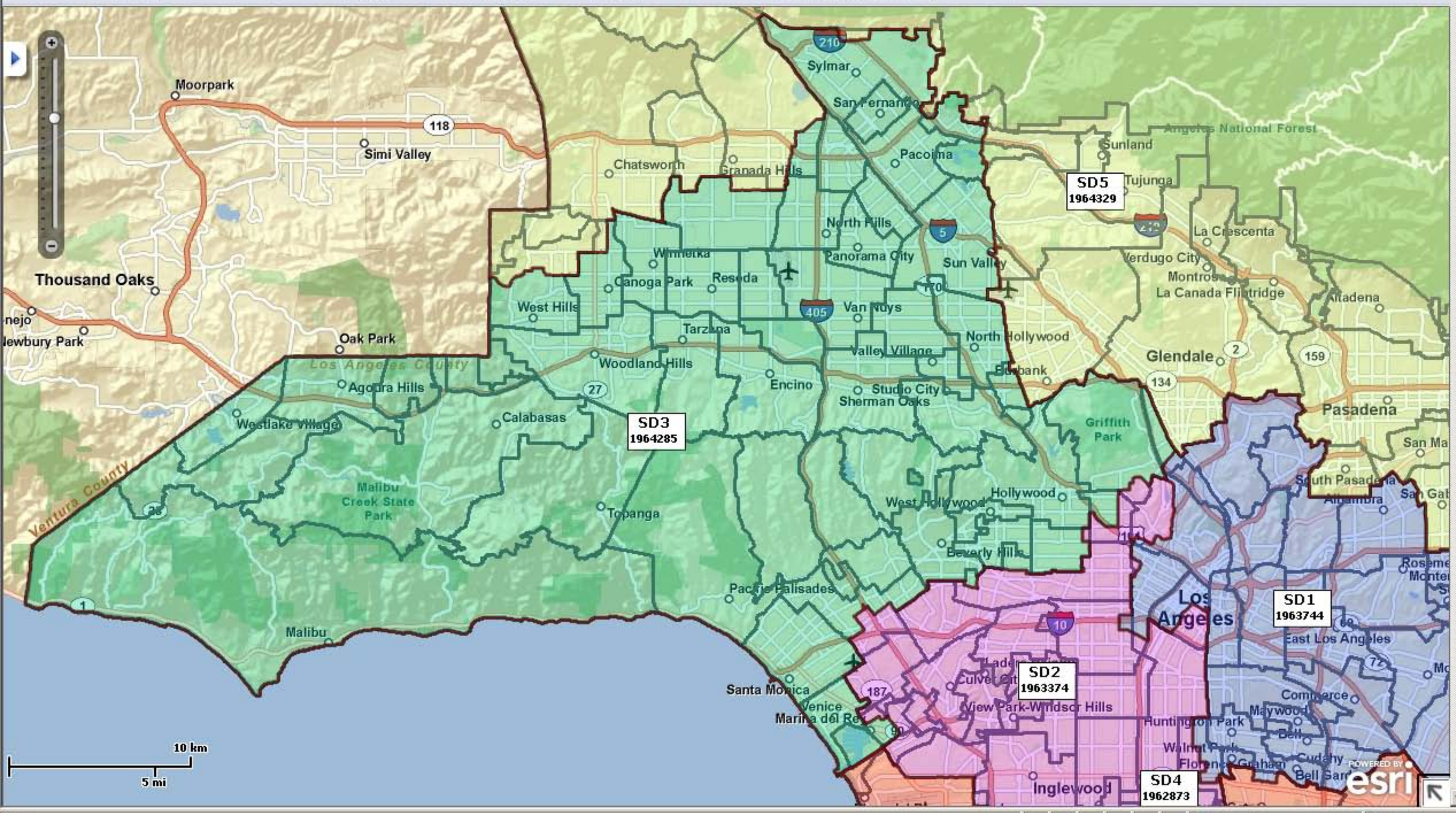

Done | Internet | 100%

Start | Inbox - Microsoft Outlook | Los Angeles County R... | G:\Projects\Redistricting... | 3diff.bmp - Paint | Search Desktop | 8:24 AM

Los Angeles County Redistricting Online - Windows Internet Explorer provided by ITS
https://rdtools.lacounty.gov/districting/districting.html
File Edit View Favorites Tools Help
http://redistricting.lacounty.... Los Angeles County Redi...
Page Tools

LA County Redistricting Online

Plan: C Plan 1 (read only) | lacounty | Sign out

Compared Plan: Current Sup Boundary Plan

File | 1 Learn | 2 Create | 3 Review | 4 Share | 5 Submit

Charts
- Plan Histogram
- Plan Distribution
- District Distribution

Analysis
- Compactness Tests
- Check Integrity

Reports
- Reports

Markup
- Clear All

Plan Comparison/Merge
- Close Plan
- Active Plan
- Compared Plan
- Differences
- Refresh

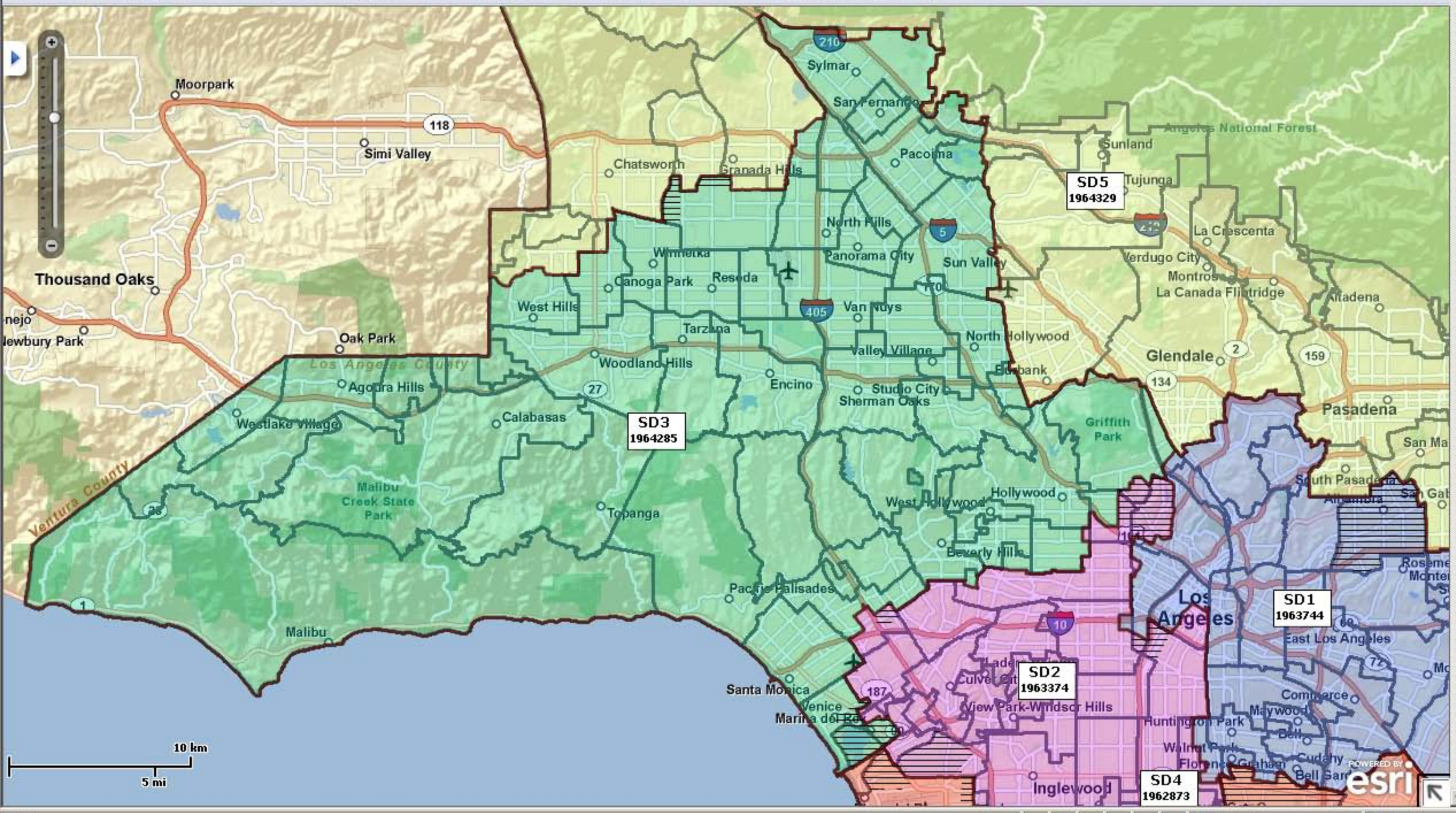

Done
Internet
100%
Start
Inbox - Microsoft Outlook
Los Angeles County R...
G:\Projects\Redistricting...
4diff.bmp - Paint
Search Desktop
8:24 AM

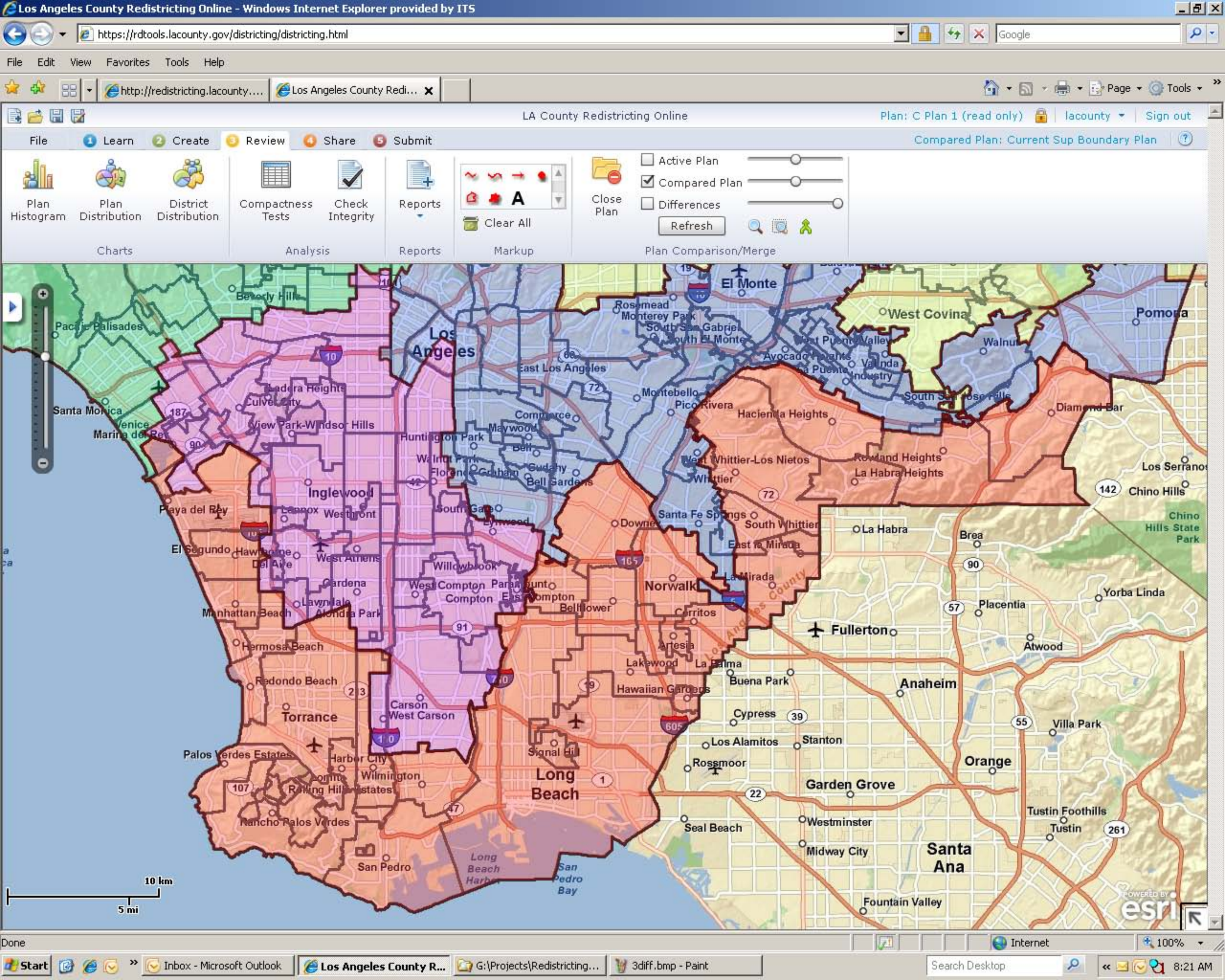
Los Angeles County Redistricting Online - Windows Internet Explorer provided by ITS
https://rdtools.lacounty.gov/districting/districting.html
File Edit View Favorites Tools Help
http://redistricting.lacounty....
Los Angeles County Redi...
LA County Redistricting Online
Plan: C Plan 1 (read only)
lacounty
Sign out
File
1 Learn
2 Create
3 Review
4 Share
5 Submit
Compared Plan: Current Sup Boundary Plan
Plan Histogram
Plan Distribution
District Distribution
Charts
Compactness Tests
Check Integrity
Analysis
Reports
Reports
Clear All
Markup
Close Plan
Active Plan
Compared Plan
Differences
Refresh
Plan Comparison/Merge
Los Angeles
Long Beach
Santa Ana
Anaheim
Fullerton
Torrance
Inglewood
Norwalk
Pomona
West Covina
El Monte
Long Beach Harbor
San Pedro Bay
10 km
5 mi
Done
Internet
100%
Start
Inbox - Microsoft Outlook
Los Angeles County R...
G:\Projects\Redistricting...
3diff.bmp - Paint
Search Desktop
8:21 AM

Los Angeles County Redistricting Online - Windows Internet Explorer provided by ITS

https://rdtools.lacounty.gov/districting/districting.html

File Edit View Favorites Tools Help

http://redistricting.lacounty.... | Los Angeles County Redi...

LA County Redistricting Online

Plan: C Plan 1 (read only) | lacounty | Sign out

File | 1 Learn | 2 Create | 3 Review | 4 Share | 5 Submit

Compared Plan: Current Sup Boundary Plan

Plan Histogram | Plan Distribution | District Distribution — Charts

Compactness Tests | Check Integrity — Analysis

Reports — Reports

Clear All — Markup

Close Plan

Active Plan | Compared Plan | Differences | Refresh — Plan Comparison/Merge

SD3 1964285

SD2 1963374

SD4 1962873

SD1 1963744

SD5 1964329

Beverly Hills, Pacific Palisades, Santa Monica, Venice, Marina del Rey, Culver City, Ladera Heights, View Park-Windsor Hills, Los Angeles, East Los Angeles, El Monte, Rosemead, Monterey Park, South San Gabriel, South El Monte, West Puente Valley, Valinda, Industry, Pomona, Walnut, Montebello, Pico Rivera, Hacienda Heights, South San Jose Hills, Diamond Bar, Commerce, Maywood, Bell, Huntington Park, Bell Gardens, West Whittier-Los Nietos, Whittier, Rowland Heights, La Habra Heights, Los Serranos, Chino Hills, Chino Hills State Park, Inglewood, Lennox, Westmont, South Gate, Lynwood, Downey, Santa Fe Springs, South Whittier, La Habra, Brea, East La Mirada, La Mirada, Norwalk, Willowbrook, West Athens, El Segundo, Hawthorne, Del Aire, Gardena, West Compton, Compton, Paramount, East Compton, Bellflower, Cerritos, Yorba Linda, Placentia, Fullerton, Atwood, Manhattan Beach, Lawndale, Alondra Park, Hermosa Beach, Redondo Beach, Torrance, Carson, West Carson, Artesia, Lakewood, La Palma, Buena Park, Hawaiian Gardens, Anaheim, Cypress, Villa Park, Los Alamitos, Stanton, Rossmoor, Orange, Garden Grove, Palos Verdes Estates, Harbor City, Wilmington, Rancho Palos Verdes, Rolling Hills Estates, Long Beach, Signal Hill, Seal Beach, Westminster, Tustin Foothills, Tustin, Midway City, Santa Ana, Fountain Valley, San Pedro, Long Beach Harbor, San Pedro Bay

10 km

5 mi

POWERED BY esri

Done | Internet | 100%

Start | Inbox - Microsoft Outlook | Los Angeles County R... | G:\Projects\Redistricting... | 4c.bmp - Paint | Search Desktop | 8:22 AM

Los Angeles County Redistricting Online - Windows Internet Explorer provided by ITS

https://rdtools.lacounty.gov/districting/districting.html

File Edit View Favorites Tools Help

http://redistricting.lacounty.... | Los Angeles County Redi...

LA County Redistricting Online

Plan: C Plan 1 (read only) | lacounty | Sign out

File | 1 Learn | 2 Create | 3 Review | 4 Share | 5 Submit

Compared Plan: Current Sup Boundary Plan

Plan Histogram | Plan Distribution | District Distribution — Charts

Compactness Tests | Check Integrity — Analysis

Reports — Reports

Clear All — Markup

Close Plan

Active Plan | Compared Plan | Differences | Refresh — Plan Comparison/Merge

SD3 1964285

SD2 1963374

SD4 1962873

SD1 1963744

SD5 1964329

Beverly Hills, Pacific Palisades, Santa Monica, Venice, Marina del Rey, Los Angeles, East Los Angeles, El Monte, Rosemead, Monterey Park, South San Gabriel, South El Monte, West Puente Valley, Valinda, Walnut, Pomona, Ladera Heights, Culver City, View Park-Windsor Hills, Huntington Park, Maywood, Bell, Commerce, Montebello, Pico Rivera, Hacienda Heights, South San Jose Hills, Diamond Bar, Walnut Park, Florence-Graham, Bell Gardens, Cudahy, West Whittier-Los Nietos, Whittier, Rowland Heights, La Habra Heights, Los Serranos, Chino Hills, Chino Hills State Park, Inglewood, Lennox, Westmont, South Gate, Playa del Rey, El Segundo, Hawthorne, Del Aire, West Athens, Willowbrook, Gardena, West Compton, Compton, Paramount, East Compton, Bellflower, Norwalk, La Mirada, East La Mirada, Downey, Santa Fe Springs, South Whittier, La Habra, Brea, Yorba Linda, Placentia, Atwood, Fullerton, Manhattan Beach, Lawndale, Alondra Park, Cerritos, Artesia, Lakewood, La Palma, Buena Park, Anaheim, Hermosa Beach, Redondo Beach, Torrance, Carson, West Carson, Hawaiian Gardens, Cypress, Los Alamitos, Stanton, Villa Park, Orange, Palos Verdes Estates, Harbor City, Wilmington, Rancho Palos Verdes, Rolling Hills Estates, Signal Hill, Long Beach, Rossmoor, Garden Grove, Seal Beach, Westminster, Tustin Foothills, Tustin, Midway City, Santa Ana, Fountain Valley, San Pedro, Long Beach Harbor, San Pedro Bay

10 km

5 mi

POWERED BY esri

Done | Internet | 100%

Start | Inbox - Microsoft Outlook | Los Angeles County R... | G:\Projects\Redistricting... | 4p.bmp - Paint | Search Desktop | 8:22 AM

Los Angeles County Redistricting Online - Windows Internet Explorer provided by ITS

https://rdtools.lacounty.gov/districting/districting.html

File Edit View Favorites Tools Help

http://redistricting.lacounty.... | Los Angeles County Redi...

LA County Redistricting Online

Plan: C Plan 1 (read only) | lacounty | Sign out

File | 1 Learn | 2 Create | 3 Review | 4 Share | 5 Submit

Compared Plan: Current Sup Boundary Plan

Plan Histogram | Plan Distribution | District Distribution — Charts

Compactness Tests | Check Integrity — Analysis

Reports — Reports

Clear All — Markup

Close Plan

Active Plan

Compared Plan

Differences

Refresh — Plan Comparison/Merge

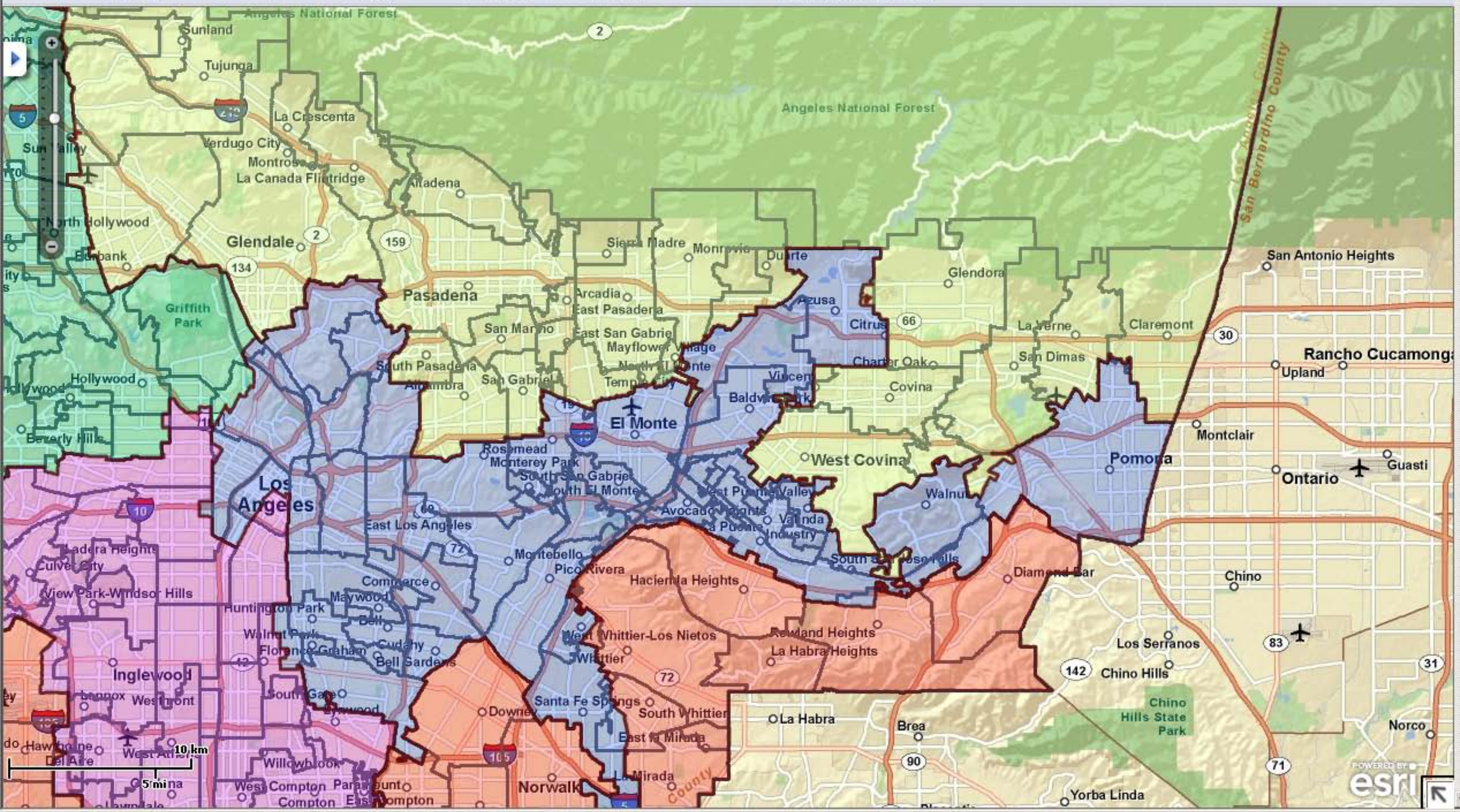

Done | Internet | 100%

Start | Inbox - Microsoft Outlook | Los Angeles County R... | G:\Projects\Redistricting... | 5ep.bmp - Paint | Search Desktop | 8:27 AM

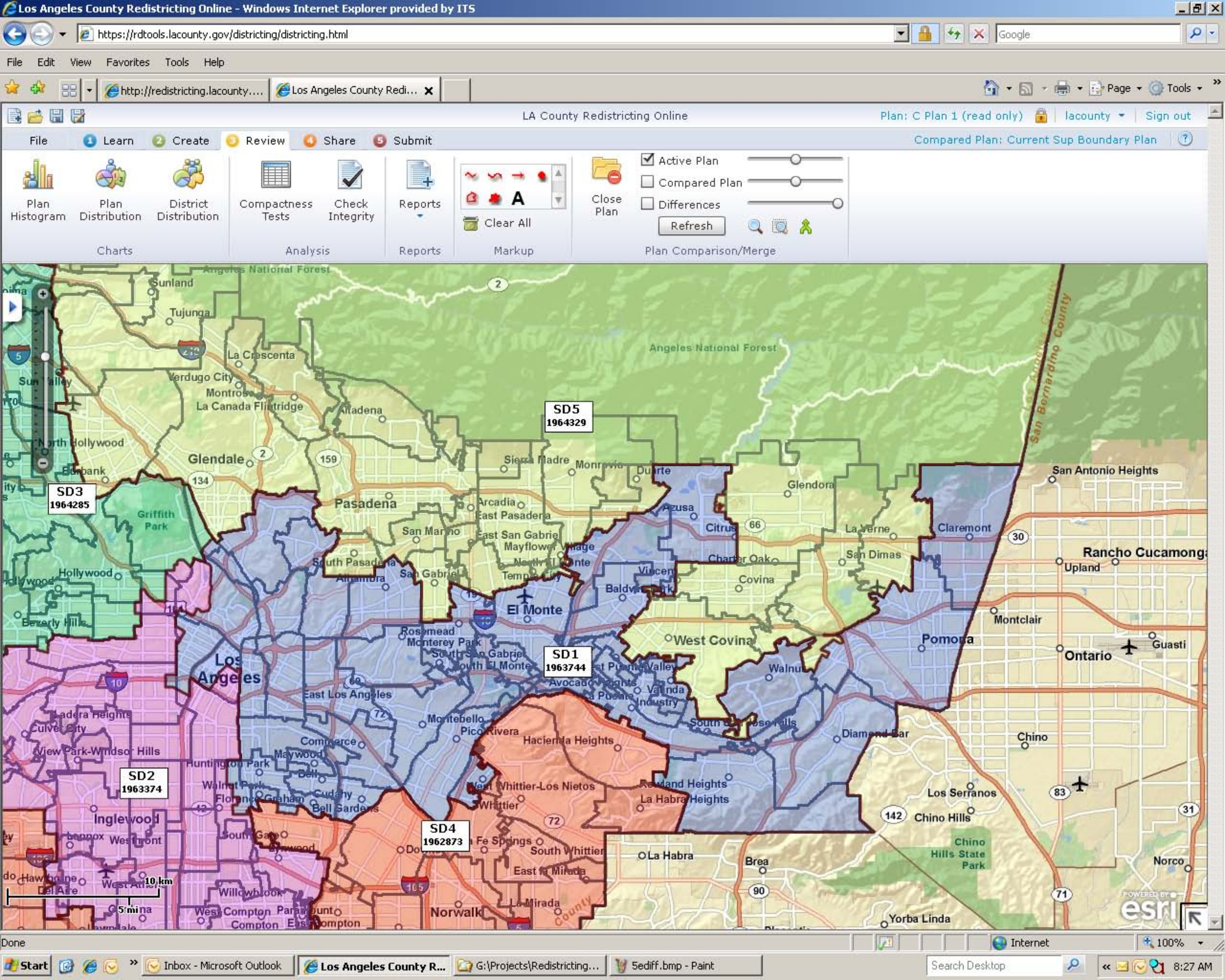
Los Angeles County Redistricting Online - Windows Internet Explorer provided by ITS
https://rdtools.lacounty.gov/districting/districting.html
File Edit View Favorites Tools Help
http://redistricting.lacounty....
Los Angeles County Redi...
LA County Redistricting Online
Plan: C Plan 1 (read only)
lacounty
Sign out
File
Learn
Create
Review
Share
Submit
Compared Plan: Current Sup Boundary Plan
Plan Histogram
Plan Distribution
District Distribution
Charts
Compactness Tests
Check Integrity
Analysis
Reports
Clear All
Markup
Close Plan
Active Plan
Compared Plan
Differences
Refresh
Plan Comparison/Merge
SD1
1963744
SD2
1963374
SD3
1964285
SD4
1962873
SD5
1964329
Angeles National Forest
Los Angeles
Pasadena
Glendale
El Monte
West Covina
Pomona
Ontario
Rancho Cucamonga
Upland
Montclair
Chino
Norwalk
Inglewood
Hollywood
Burbank
Sunland
Tujunga
La Crescenta
Verdugo City
Montrose
La Canada Flintridge
Altadena
Sierra Madre
Monrovia
Duarte
Glendora
Azusa
Citrus
La Verne
Claremont
San Dimas
Charter Oak
Covina
Vincent
Baldwin Park
Arcadia
East Pasadena
San Marino
East San Gabriel
Mayflower Village
North El Monte
Temple City
South Pasadena
Alhambra
San Gabriel
Rosemead
Monterey Park
South San Gabriel
South El Monte
East Los Angeles
Montebello
Pico Rivera
Hacienda Heights
Avocado Heights
La Puente
Valinda
Industry
South San Jose Hills
Walnut
Diamond Bar
Rowland Heights
La Habra Heights
West Whittier-Los Nietos
Whittier
Commerce
Maywood
Bell
Cudahy
Bell Gardens
Huntington Park
Walnut Park
Florence-Graham
South Gate
Lynwood
Willowbrook
West Compton
Paramount
Compton
East Compton
Lennox
Westmont
Hawthorne
Del Aire
Culver City
View Park-Windsor Hills
Ladera Heights
Beverly Hills
Griffith Park
Sun Valley
Sierra Madre
San Antonio Heights
Los Serranos
Chino Hills
Chino Hills State Park
La Habra
Brea
Yorba Linda
Norco
Guasti
Upland
Montclair
Los Angeles County
San Bernardino County
10 km
5 mi
Done
Internet
100%
Start
Inbox - Microsoft Outlook
Los Angeles County R...
G:\Projects\Redistricting...
5ediff.bmp - Paint
Search Desktop
8:27 AM

Los Angeles County Redistricting Online - Windows Internet Explorer provided by ITS

https://rdtools.lacounty.gov/districting/districting.html

File Edit View Favorites Tools Help

http://redistricting.lacounty.... | Los Angeles County Redi...

LA County Redistricting Online

Plan: C Plan 1 (read only) | lacounty | Sign out

File | 1 Learn | 2 Create | 3 Review | 4 Share | 5 Submit

Compared Plan: Current Sup Boundary Plan

Plan Histogram | Plan Distribution | District Distribution — Charts

Compactness Tests | Check Integrity — Analysis

Reports — Reports

Clear All — Markup

Close Plan

Active Plan | Compared Plan | Differences | Refresh — Plan Comparison/Merge

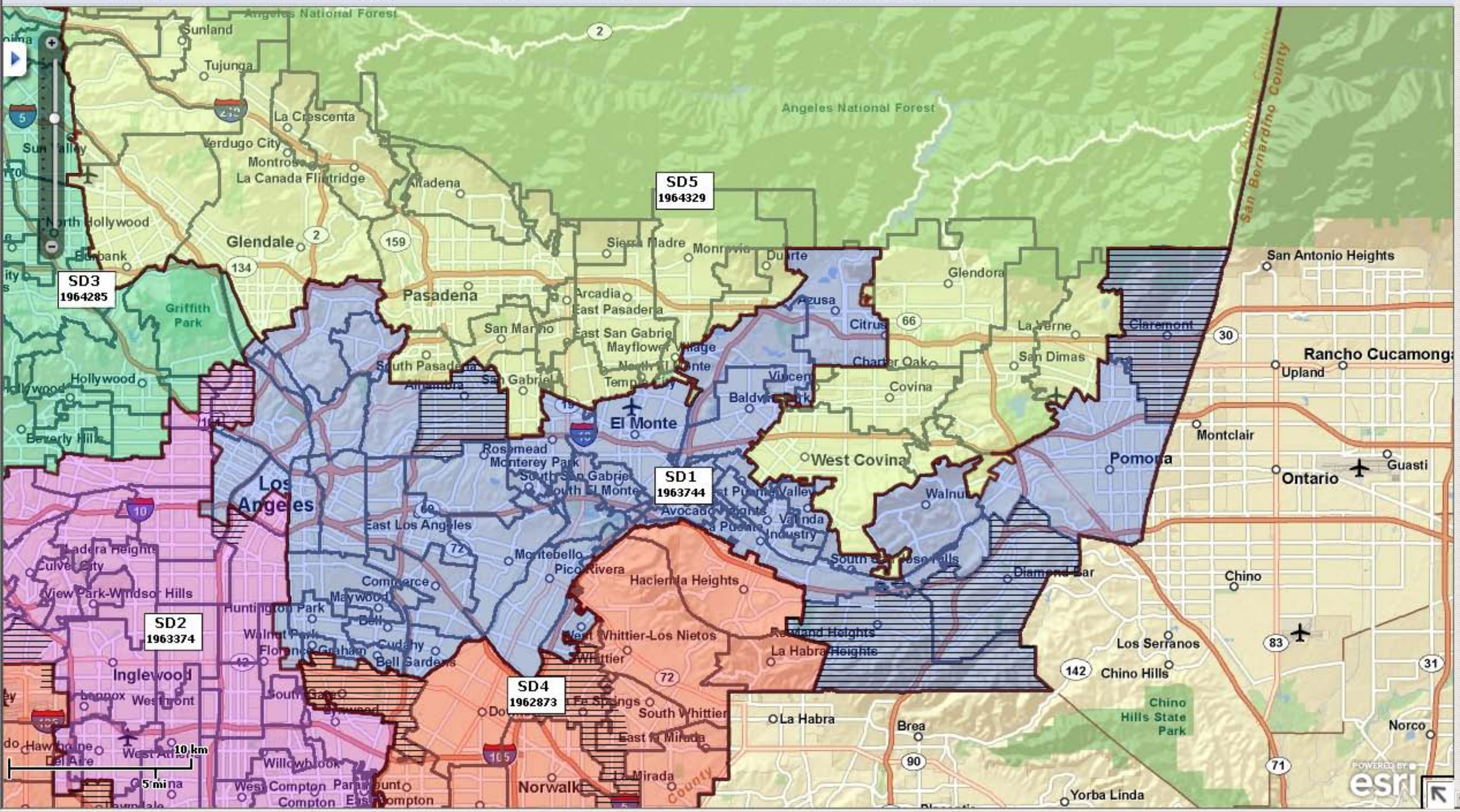

Done | Internet | 100%

Start | Inbox - Microsoft Outlook | Los Angeles County R... | G:\Projects\Redistricting... | 5wdiff.bmp - Paint | Search Desktop | 8:27 AM

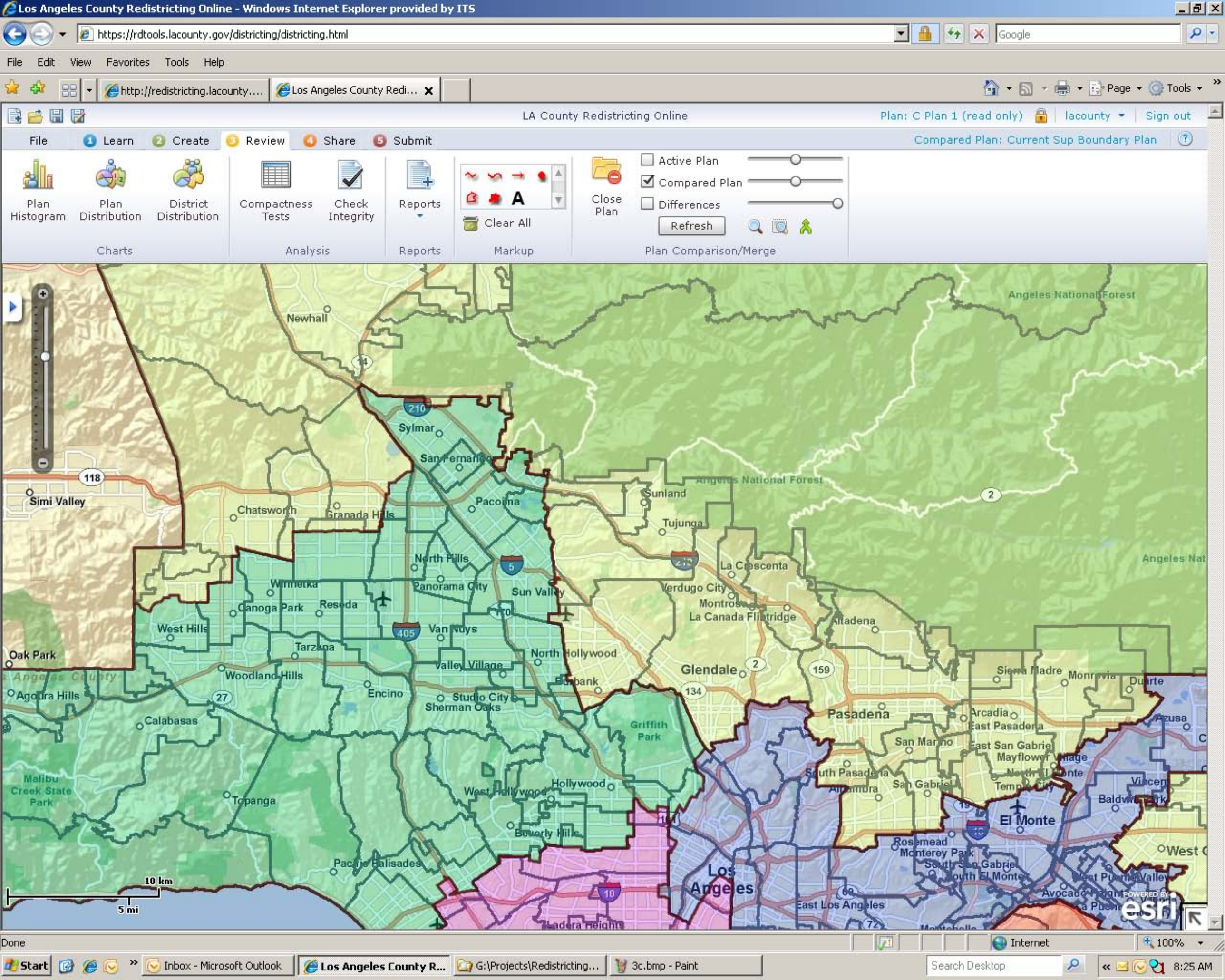
Los Angeles County Redistricting Online - Windows Internet Explorer provided by ITS
https://rdtools.lacounty.gov/districting/districting.html
File Edit View Favorites Tools Help
http://redistricting.lacounty....
Los Angeles County Redi...
LA County Redistricting Online
Plan: C Plan 1 (read only)
lacounty
Sign out
File
1 Learn
2 Create
3 Review
4 Share
5 Submit
Compared Plan: Current Sup Boundary Plan
Plan Histogram
Plan Distribution
District Distribution
Charts
Compactness Tests
Check Integrity
Analysis
Reports
Reports
Clear All
Markup
Close Plan
Active Plan
Compared Plan
Differences
Refresh
Plan Comparison/Merge
Newhall
Sylmar
San Fernando
Pacoima
Simi Valley
Chatsworth
Granada Hills
North Hills
Panorama City
Sun Valley
Winnetka
Canoga Park
Reseda
West Hills
Van Nuys
Tarzana
Oak Park
Woodland Hills
Valley Village
North Hollywood
Burbank
Agoura Hills
Encino
Studio City
Sherman Oaks
Calabasas
Malibu Creek State Park
Topanga
West Hollywood
Hollywood
Beverly Hills
Pacific Palisades
Los Angeles
Ladera Heights
East Los Angeles
Griffith Park
Sunland
Tujunga
La Crescenta
Verdugo City
Montrose
La Canada Flintridge
Altadena
Glendale
Pasadena
Sierra Madre
Monrovia
Duarte
Arcadia
East Pasadena
San Marino
East San Gabriel
Mayflower Village
South Pasadena
Alhambra
San Gabriel
Temple City
El Monte
Rosemead
Monterey Park
South San Gabriel
South El Monte
Azusa
Vincent
Baldwin Park
West Puente Valley
Avocado Heights
Angeles National Forest
Angeles Nat
10 km
5 mi
Done
Internet
100%
Start
Inbox - Microsoft Outlook
Los Angeles County R...
G:\Projects\Redistricting...
3c.bmp - Paint
Search Desktop
8:25 AM

Los Angeles County Redistricting Online - Windows Internet Explorer provided by ITS

https://rdtools.lacounty.gov/districting/districting.html

File Edit View Favorites Tools Help

http://redistricting.lacounty.... | Los Angeles County Redi...

LA County Redistricting Online

Plan: C Plan 1 (read only) | lacounty | Sign out

File | 1 Learn | 2 Create | 3 Review | 4 Share | 5 Submit

Compared Plan: Current Sup Boundary Plan

Plan Histogram | Plan Distribution | District Distribution — Charts

Compactness Tests | Check Integrity — Analysis

Reports — Reports

Clear All — Markup

Close Plan | Active Plan | Compared Plan | Differences | Refresh — Plan Comparison/Merge

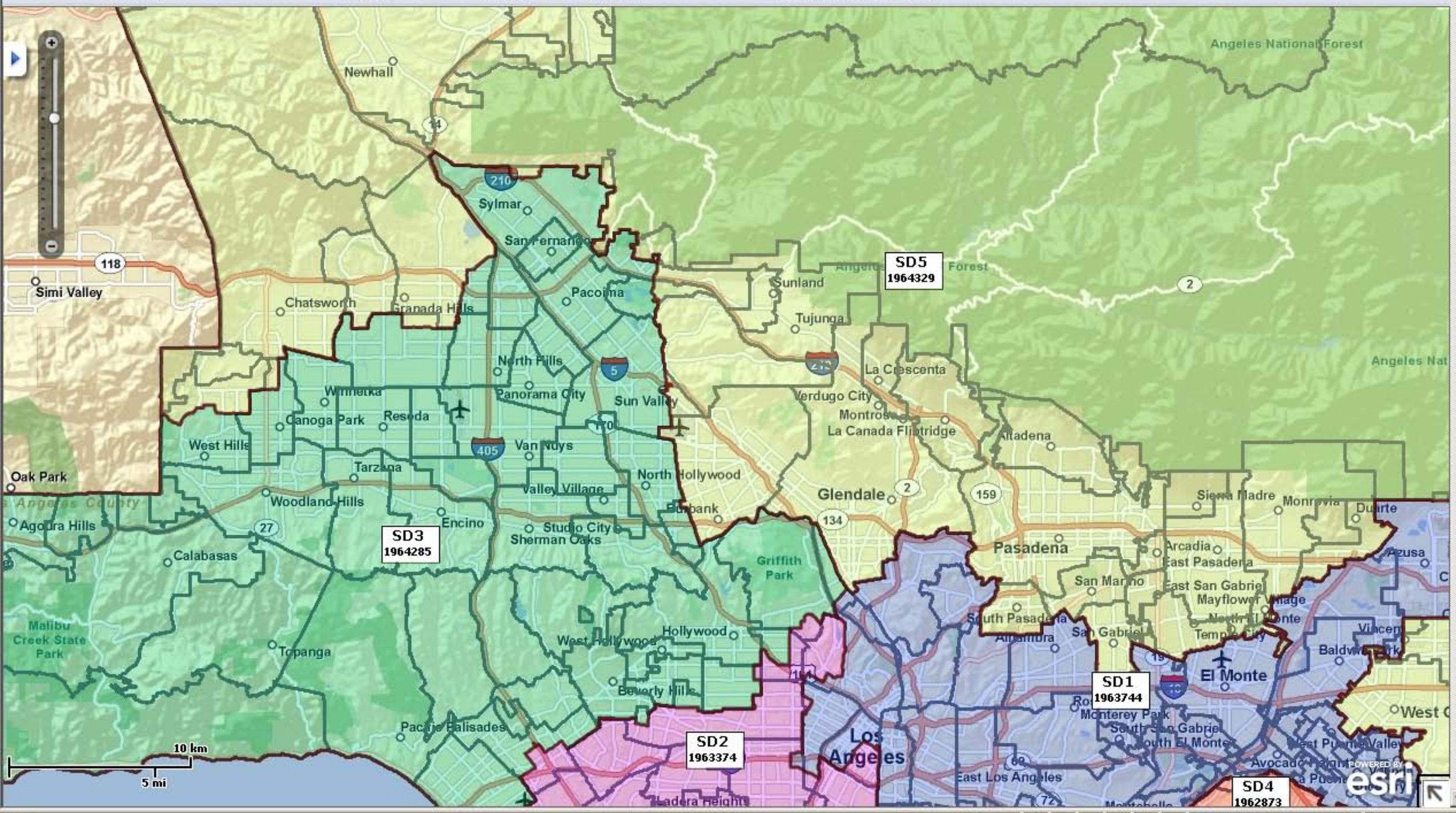

Done | Internet | 100%

Start | Inbox - Microsoft Outlook | Los Angeles County R... | G:\Projects\Redistricting... | 5wc.bmp - Paint | Search Desktop | 8:26 AM

Los Angeles County Redistricting Online - Windows Internet Explorer provided by ITS

https://rdtools.lacounty.gov/districting/districting.html

File Edit View Favorites Tools Help

http://redistricting.lacounty.... | Los Angeles County Redi...

Page Tools

LA County Redistricting Online

Plan: C Plan 1 (read only) | lacounty | Sign out

File | 1 Learn | 2 Create | 3 Review | 4 Share | 5 Submit

Compared Plan: Current Sup Boundary Plan

Plan Histogram | Plan Distribution | District Distribution — Charts

Compactness Tests | Check Integrity — Analysis

Reports — Reports

Clear All — Markup

Close Plan

Active Plan

Compared Plan

Differences

Refresh — Plan Comparison/Merge

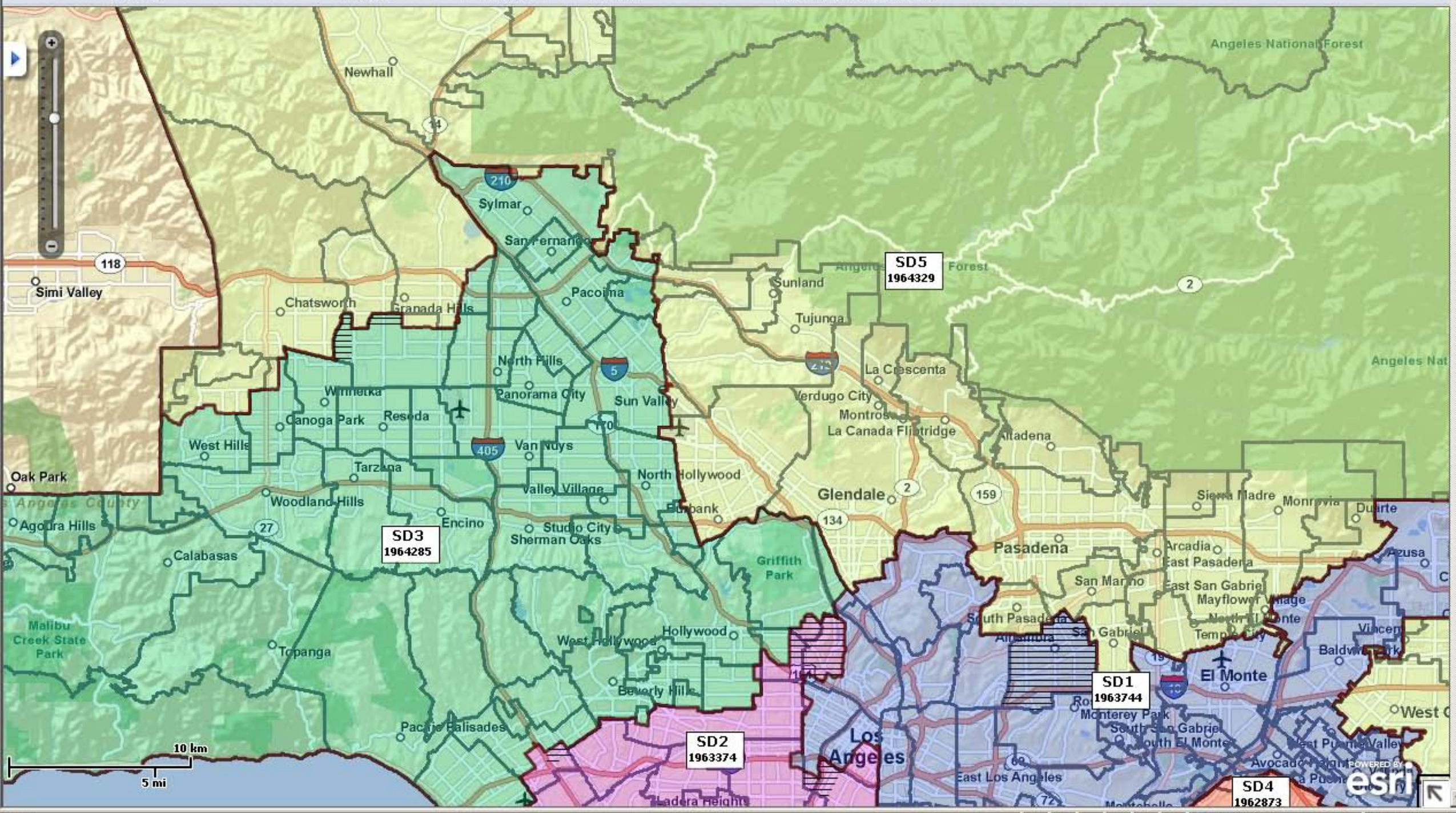

Done

Internet | 100%

Start | Inbox - Microsoft Outlook | Los Angeles County R... | G:\Projects\Redistricting... | 5wp.bmp - Paint

Search Desktop

8:26 AM