Proposed Los Angeles County Supervisorial Redistricting Plan

Submitted by: ***John Purpura***

Plan Title: ***Plan***

Submitted on: ***May 5, 2011***

Plan ID Assigned by County: ***C1***

Optional Comments provided by proposer:

The main objective(s) of this proposed plan…

The main objective(s) of this proposed plan is to fix the multiple supervisorial districts in eastern LA County.

Plan provides fair and effective representation by…

Plan provides fair and effective representation by splitting primarily by geography.

Plan enhances opportunity for all voters by…

Plan enhances opportunity for all voters by having more compact districts, which would enhance the opportunity for more local issues to be fairly represented by the board.

Plan meets all requirements of law by…

Plan meets all requirements of law by not having any holes, and all districts are within 0.1% of each other by population.

Optional additional comments are…

No additional comments.

Los Angeles County Redistricting Online - Windows Internet Explorer provided by ITS
https://rdtools.lacounty.gov/districting/districting.html
File Edit View Favorites Tools Help
Los Angeles County Redi...
http://redistricting.lacounty....
Page Tools

LA County Redistricting Online

Plan: Plan (read only) | lacounty | Sign out

File | 1 Learn | 2 Create | 3 Review | 4 Share | 5 Submit

Districts | Demographics — Statistics

Selection Menu — Redistricting

Active District: Unassigned — Redistricting

Identify — Tools

Selection Level: Community
Automatic
Display Level: Community
Reset
0 200K 500K 1M 2M 10M — Redistricting Geography

Display Lines
Display Locks
Shorten Names
Show Totals — Districts Appearance

Basemap | Theme | Add Content — Map

Done
Internet
100%
Start
Sent Items - Microsoft O...
Los Angeles County R...
G:\Projects\Redistricting...
untitled - Paint
Search Desktop
7:45 AM

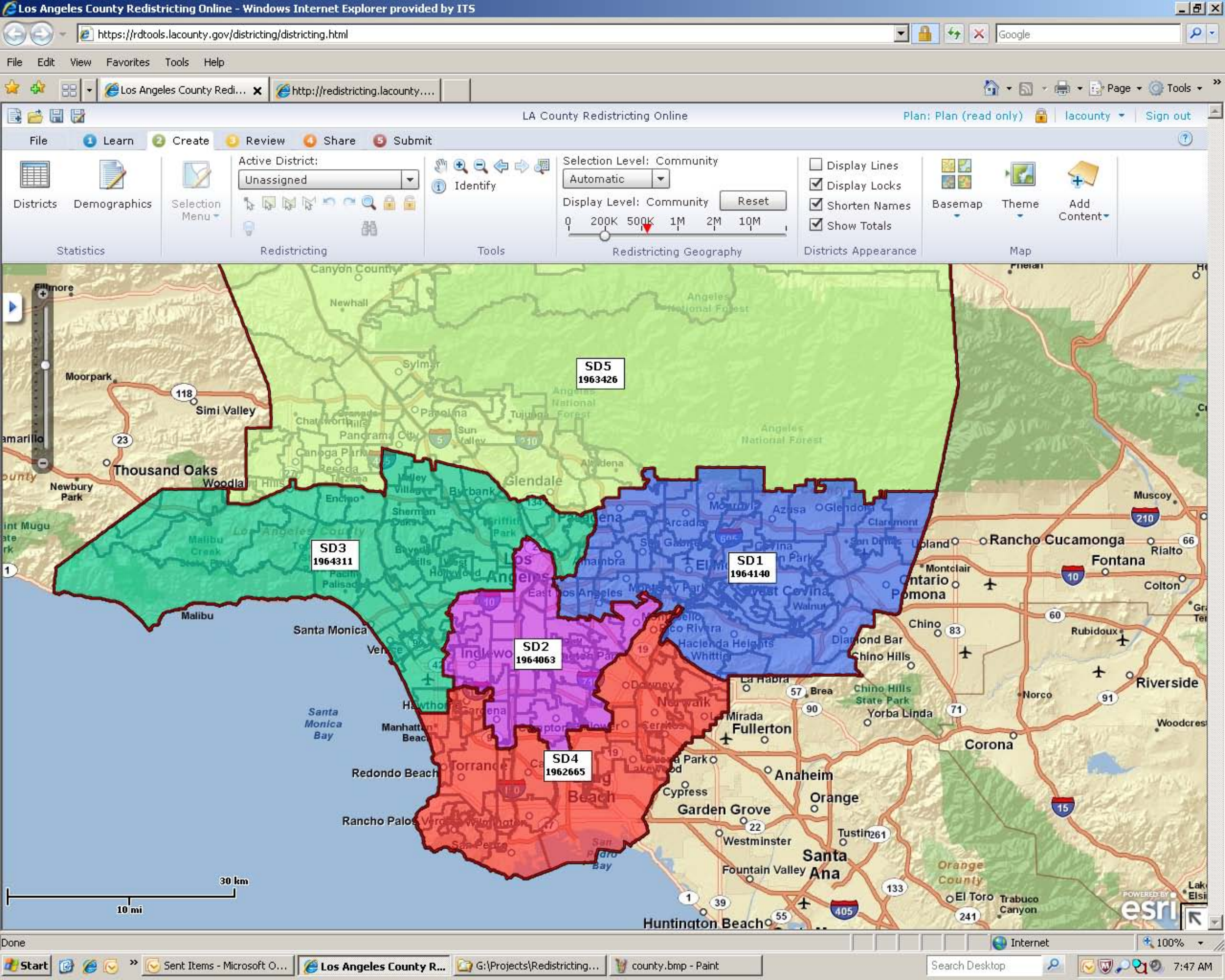
Los Angeles County Redistricting Online - Windows Internet Explorer provided by ITS
https://rdtools.lacounty.gov/districting/districting.html
File Edit View Favorites Tools Help
Los Angeles County Redi...
http://redistricting.lacounty....
LA County Redistricting Online
Plan: Plan (read only)
lacounty
Sign out
File
1 Learn
2 Create
3 Review
4 Share
5 Submit
Districts
Demographics
Selection Menu
Active District:
Unassigned
Identify
Selection Level: Community
Automatic
Display Level: Community
Reset
0 200K 500K 1M 2M 10M
Display Lines
Display Locks
Shorten Names
Show Totals
Basemap
Theme
Add Content
Statistics
Redistricting
Tools
Redistricting Geography
Districts Appearance
Map
SD5
1963426
SD3
1964311
SD1
1964140
SD2
1964063
SD4
1962665
Canyon County
Newhall
Sylmar
Moorpark
Simi Valley
Thousand Oaks
Woodland Hills
Newbury Park
Malibu
Santa Monica
Santa Monica Bay
Redondo Beach
Rancho Palos
Glendale
Pasadena
Los Angeles
Inglewood
Torrance
Long Beach
Norwalk
Fullerton
Anaheim
Orange
Garden Grove
Westminster
Santa Ana
Huntington Beach
Fountain Valley
Cypress
Yorba Linda
Chino Hills
Chino
Ontario
Pomona
Rancho Cucamonga
Fontana
Rialto
Colton
Muscoy
Upland
Montclair
Rubidoux
Riverside
Norco
Corona
Woodcrest
El Toro
Trabuco Canyon
Orange County
Angeles National Forest
Chino Hills State Park
30 km
10 mi
Done
Internet
100%
Start
Sent Items - Microsoft O...
Los Angeles County R...
G:\Projects\Redistricting...
county.bmp - Paint
Search Desktop
7:47 AM

Los Angeles County Redistricting Online - Windows Internet Explorer provided by ITS

https://rdtools.lacounty.gov/districting/districting.html

File Edit View Favorites Tools Help

Los Angeles County Redi... | http://redistricting.lacounty....

LA County Redistricting Online

Plan: Plan (read only) | lacounty | Sign out

File | 1 Learn | 2 Create | 3 Review | 4 Share | 5 Submit

Compared Plan: Current Sup Boundary Plan

Plan Histogram | Plan Distribution | District Distribution — Charts

Compactness Tests | Check Integrity — Analysis

Reports — Reports

A | Clear All — Markup

Close Plan

Active Plan | Compared Plan | Differences | Refresh — Plan Comparison/Merge

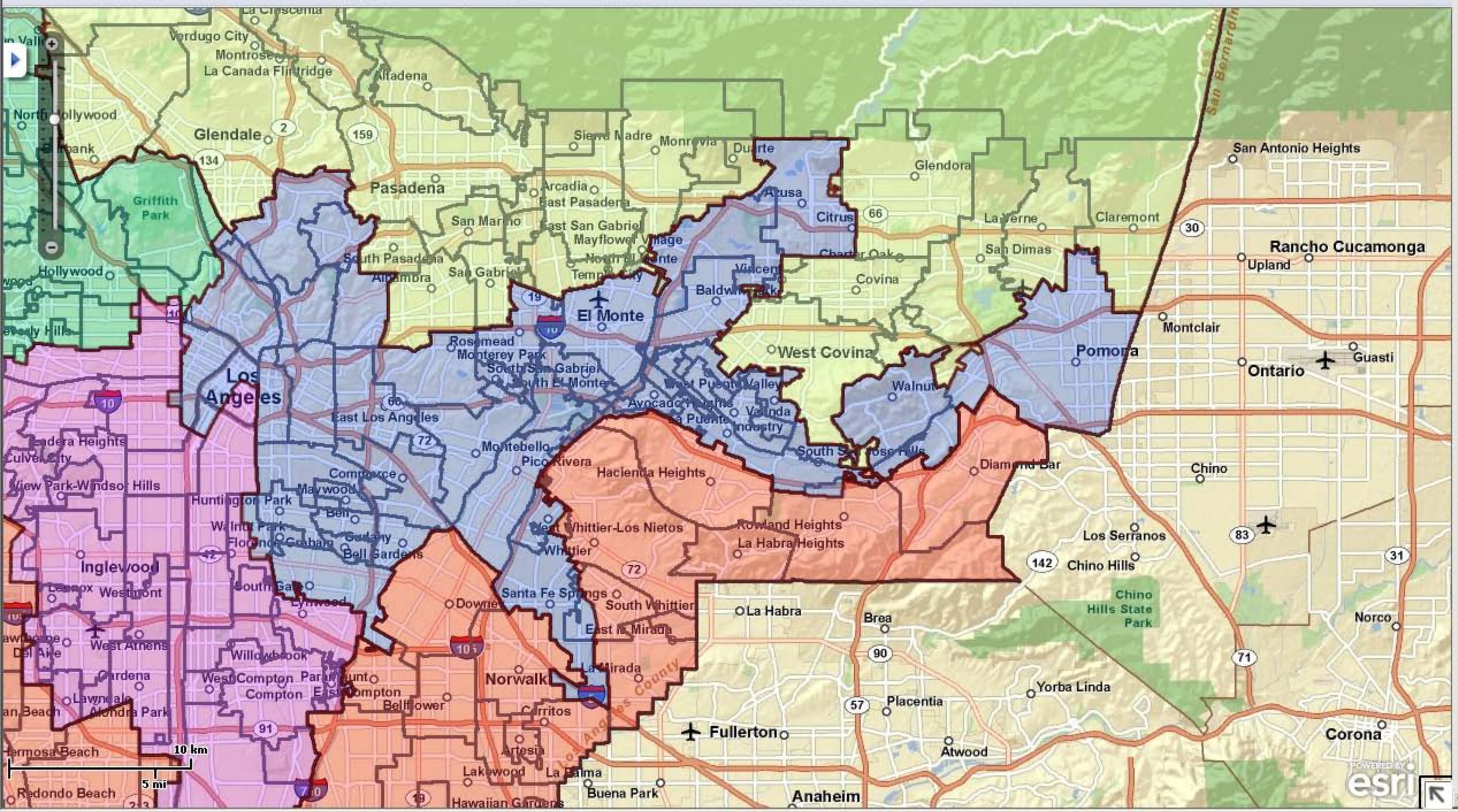

Done | Internet | 100%

Start | Sent Items - Microsoft O... | Los Angeles County R... | G:\Projects\Redistricting... | zoomed.bmp - Paint | Search Desktop | 7:49 AM

Los Angeles County Redistricting Online - Windows Internet Explorer provided by ITS

https://rdtools.lacounty.gov/districting/districting.html

File Edit View Favorites Tools Help

Los Angeles County Redi... | http://redistricting.lacounty....

LA County Redistricting Online

Plan: Plan (read only) | lacounty | Sign out

File | 1 Learn | 2 Create | 3 Review | 4 Share | 5 Submit

Compared Plan: Current Sup Boundary Plan

Plan Histogram | Plan Distribution | District Distribution — Charts

Compactness Tests | Check Integrity — Analysis

Reports — Reports

Clear All — Markup

Close Plan | Active Plan | Compared Plan | Differences | Refresh — Plan Comparison/Merge

SD5 1963426

SD3 1964311

SD1 1964140

SD2 1964063

SD4 1962665

Verdugo City, Montrose, La Canada Flintridge, Altadena, Glendale, Burbank, North Hollywood, Griffith Park, Hollywood, Pasadena, Sierra Madre, Monrovia, Arcadia, East Pasadena, San Marino, South Pasadena, Alhambra, San Gabriel, Mayflower Village, East San Gabriel, Temple City, El Monte, Rosemead, Monterey Park, South San Gabriel, South El Monte, Duarte, Glendora, Azusa, Citrus, La Verne, Claremont, San Antonio Heights, San Dimas, Charter Oak, Covina, Baldwin Park, West Covina, West Puente Valley, Avocado Heights, Valinda, La Puente, Industry, Walnut, Pomona, Montclair, Rancho Cucamonga, Upland, Ontario, Guasti, Chino, Diamond Bar, Los Serranos, Chino Hills, Chino Hills State Park, Norco, Corona, Los Angeles, East Los Angeles, Montebello, Pico Rivera, Hacienda Heights, Commerce, Maywood, Bell, Bell Gardens, Huntington Park, Cudahy, Inglewood, Lennox, Westmont, West Athens, Willowbrook, West Compton, Compton, Lynwood, South Gate, Downey, Santa Fe Springs, South Whittier, East La Mirada, La Mirada, Norwalk, Whittier, West Whittier-Los Nietos, Rowland Heights, La Habra Heights, La Habra, Brea, Yorba Linda, Placentia, Fullerton, Atwood, Anaheim, Buena Park, La Palma, Lakewood, Artesia, Cerritos, Bellflower, Hawaiian Gardens, Willowbrook, Cardena, Lawndale, Alondra Park, Hermosa Beach, Redondo Beach, Beverly Hills, Culver City, Del Aire, Gardena, Los Angeles County

10 km / 5 mi

Powered by esri

Done | Internet | 100%

Start | Sent Items - Microsoft O... | Los Angeles County R... | G:\Projects\Redistricting... | 1c.bmp - Paint | Search Desktop | 7:49 AM

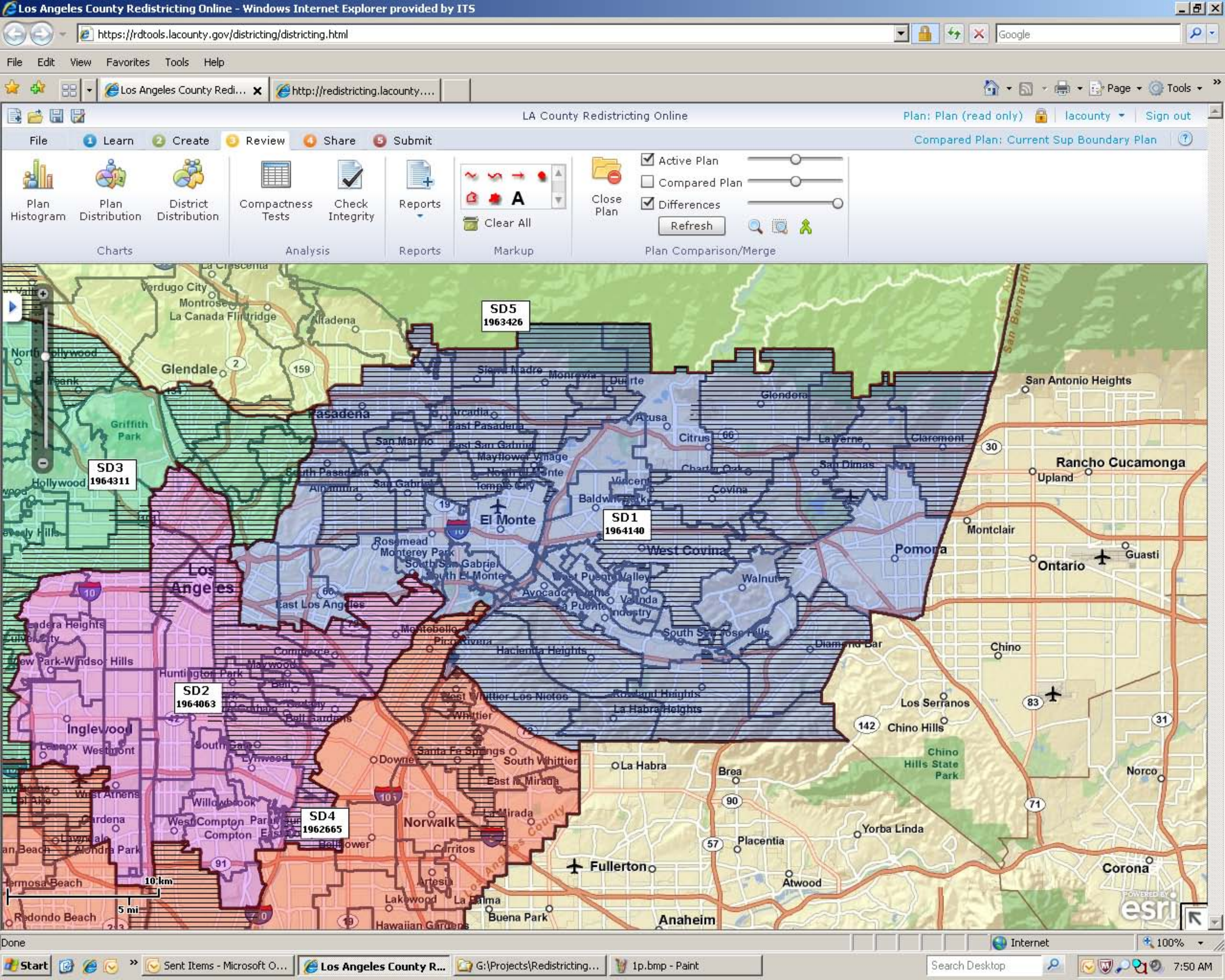
Los Angeles County Redistricting Online - Windows Internet Explorer provided by ITS
https://rdtools.lacounty.gov/districting/districting.html
File Edit View Favorites Tools Help
Los Angeles County Redi...
http://redistricting.lacounty....
LA County Redistricting Online
Plan: Plan (read only)
lacounty
Sign out
File
1 Learn
2 Create
3 Review
4 Share
5 Submit
Compared Plan: Current Sup Boundary Plan
Plan Histogram
Plan Distribution
District Distribution
Charts
Compactness Tests
Check Integrity
Analysis
Reports
Clear All
Markup
Close Plan
Active Plan
Compared Plan
Differences
Refresh
Plan Comparison/Merge
SD5
1963426
SD3
1964311
SD1
1964140
SD2
1964063
SD4
1962665
Glendale
Pasadena
Los Angeles
El Monte
West Covina
Pomona
Ontario
Rancho Cucamonga
Upland
Montclair
Guasti
San Antonio Heights
Chino
Los Serranos
Chino Hills
Chino Hills State Park
Norco
Corona
Yorba Linda
Placentia
Fullerton
Anaheim
Brea
La Habra
Norwalk
Downey
Whittier
Inglewood
Hollywood
Griffith Park
Verdugo City
Montrose
La Canada Flintridge
Altadena
Sierra Madre
Monrovia
Duarte
Azusa
Glendora
Citrus
La Verne
Claremont
San Dimas
Covina
Baldwin Park
Rosemead
Monterey Park
South San Gabriel
South El Monte
Walnut
Diamond Bar
Hacienda Heights
Rowland Heights
La Habra Heights
Santa Fe Springs
South Whittier
East la Mirada
La Mirada
Cerritos
Artesia
Lakewood
La Palma
Buena Park
Hawaiian Gardens
Bellflower
Willowbrook
West Compton
Compton
Redondo Beach
Hermosa Beach
Lawndale
Alondra Park
Gardena
West Athens
Westmont
Lennox
Huntington Park
Maywood
Bell
Commerce
Montebello
Pico Rivera
Avocado Heights
La Puente
Valinda
Industry
South San Jose Hills
Mayflower Village
Temple City
Arcadia
East Pasadena
San Marino
East San Gabriel
South Pasadena
Alhambra
San Gabriel
Los Angeles County
10 km
5 mi
Done
Internet
100%
Start
Sent Items - Microsoft O...
Los Angeles County R...
G:\Projects\Redistricting...
1p.bmp - Paint
Search Desktop
7:50 AM

Los Angeles County Redistricting Online - Windows Internet Explorer provided by ITS

https://rdtools.lacounty.gov/districting/districting.html

File Edit View Favorites Tools Help

Los Angeles County Redi... | http://redistricting.lacounty....

LA County Redistricting Online

Plan: Plan (read only) | lacounty | Sign out

File | 1 Learn | 2 Create | 3 Review | 4 Share | 5 Submit

Compared Plan: Current Sup Boundary Plan

Plan Histogram | Plan Distribution | District Distribution — Charts

Compactness Tests | Check Integrity — Analysis

Reports — Reports

Clear All — Markup

Close Plan | Active Plan | Compared Plan | Differences | Refresh — Plan Comparison/Merge

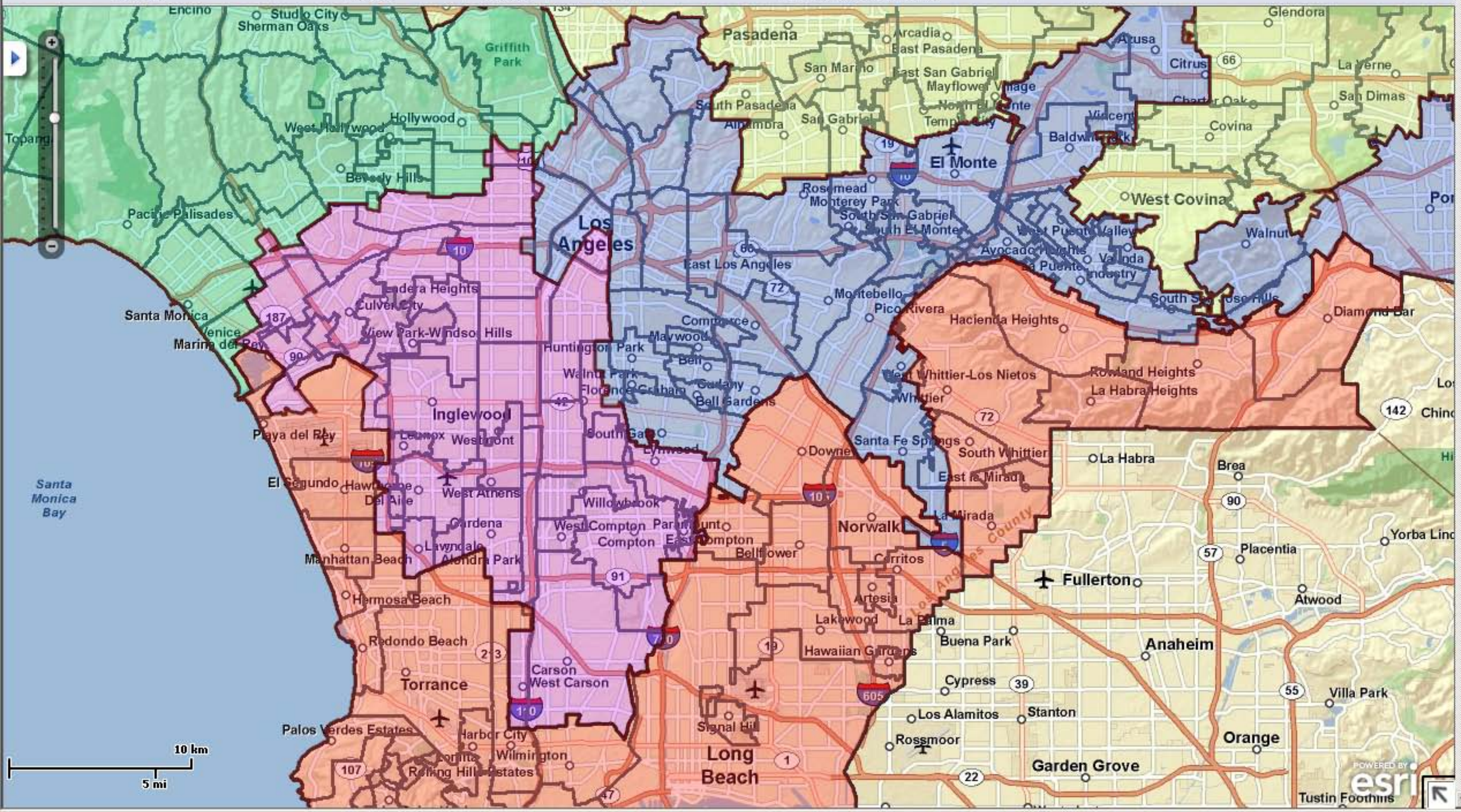

Done | Internet | 100%

Start | Sent Items - Microsoft O... | Los Angeles County R... | G:\Projects\Redistricting... | 1diff.bmp - Paint | Search Desktop | 7:51 AM

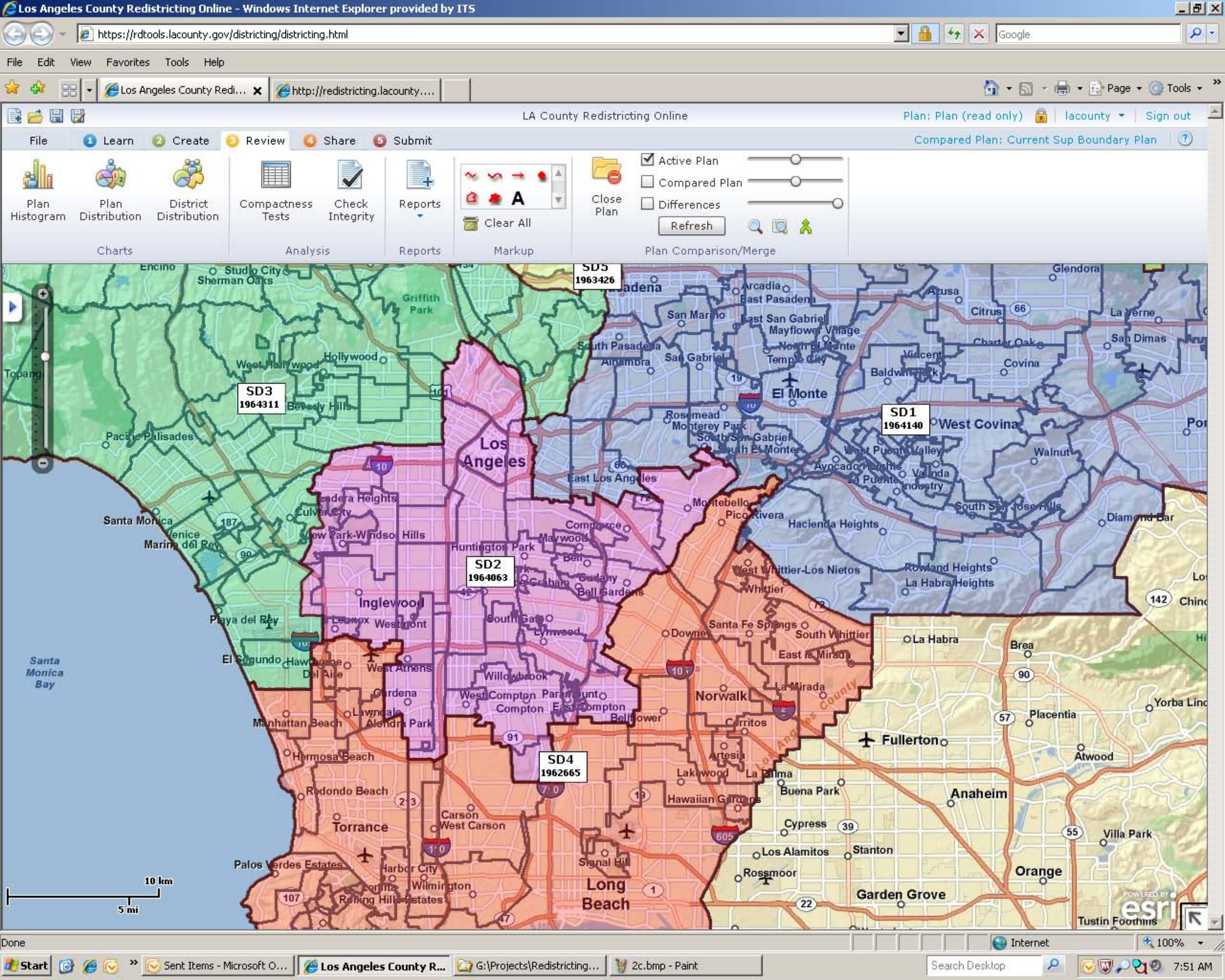
Los Angeles County Redistricting Online - Windows Internet Explorer provided by ITS
https://rdtools.lacounty.gov/districting/districting.html
File Edit View Favorites Tools Help
Los Angeles County Redi...
http://redistricting.lacounty....
LA County Redistricting Online
Plan: Plan (read only)
lacounty
Sign out
File
1 Learn
2 Create
3 Review
4 Share
5 Submit
Compared Plan: Current Sup Boundary Plan
Plan Histogram
Plan Distribution
District Distribution
Charts
Compactness Tests
Check Integrity
Analysis
Reports
Reports
Clear All
Markup
Close Plan
Active Plan
Compared Plan
Differences
Refresh
Plan Comparison/Merge
SD5
1963426
SD3
1964311
SD1
1964140
SD2
1964063
SD4
1962665
Los Angeles
Santa Monica Bay
Long Beach
Torrance
Inglewood
Norwalk
El Monte
West Covina
Fullerton
Anaheim
Orange
Garden Grove
10 km
5 mi
Done
Internet
100%
Start
Sent Items - Microsoft O...
Los Angeles County R...
G:\Projects\Redistricting...
2c.bmp - Paint
Search Desktop
7:51 AM

Los Angeles County Redistricting Online - Windows Internet Explorer provided by ITS

https://rdtools.lacounty.gov/districting/districting.html

File Edit View Favorites Tools Help

Los Angeles County Redi... | http://redistricting.lacounty....

LA County Redistricting Online

Plan: Plan (read only) | lacounty | Sign out

File | 1 Learn | 2 Create | 3 Review | 4 Share | 5 Submit

Compared Plan: Current Sup Boundary Plan

Plan Histogram | Plan Distribution | District Distribution — Charts

Compactness Tests | Check Integrity — Analysis

Reports — Reports

Clear All — Markup

Close Plan

Active Plan | Compared Plan | Differences | Refresh — Plan Comparison/Merge

SD5 1963426

SD3 1964311

SD1 1964140

SD2 1964063

SD4 1962665

Encino, Studio City, Sherman Oaks, Griffith Park, Hollywood, West Hollywood, Beverly Hills, Topanga, Pacific Palisades, Santa Monica, Marina del Rey, Venice, Culver City, Los Angeles, East Los Angeles, Pasadena, Arcadia, East Pasadena, San Marino, South Pasadena, Alhambra, San Gabriel, Mayflower Village, Temple City, El Monte, Rosemead, Monterey Park, South San Gabriel, South El Monte, Baldwin Park, Vicente, Azusa, Citrus, Glendora, La Verne, San Dimas, Charter Oak, Covina, West Covina, Walnut, Avocado Heights, La Puente, Valinda, Industry, South San Jose Hills, Diamond Bar, Montebello, Pico Rivera, Commerce, Maywood, Bell, Bell Gardens, Huntington Park, Hacienda Heights, West Whittier Los Nietos, Whittier, Rowland Heights, La Habra Heights, Inglewood, Lennox, Westmont, South Gate, Lynwood, Willowbrook, West Compton, Compton, East Compton, Paramount, Downey, Santa Fe Springs, South Whittier, La Habra, Brea, East La Mirada, La Mirada, Norwalk, Hawaiian Gardens, Artesia, Lakewood, La Palma, Buena Park, Anaheim, Cypress, Los Alamitos, Stanton, Rossmoor, Orange, Garden Grove, Villa Park, Placentia, Yorba Linda, Fullerton, Atwood, Tustin Foothills, Hawthorne, El Segundo, Del Aire, West Athens, Gardena, Lawndale, Alondra Park, Manhattan Beach, Hermosa Beach, Redondo Beach, Torrance, Carson, West Carson, Palos Verdes Estates, Harbor City, Wilmington, Rancho Palos Verdes, Signal Hill, Long Beach, Santa Monica Bay, Los Angeles County

10 km / 5 mi

POWERED BY esri

Done | Internet | 100%

Start | Sent Items - Microsoft O... | Los Angeles County R... | G:\Projects\Redistricting... | 2p.bmp - Paint | Search Desktop | 7:52 AM

Los Angeles County Redistricting Online - Windows Internet Explorer provided by ITS

https://rdtools.lacounty.gov/districting/districting.html

File Edit View Favorites Tools Help

Los Angeles County Redi... | http://redistricting.lacounty....

LA County Redistricting Online

Plan: Plan (read only) | lacounty | Sign out

File | 1 Learn | 2 Create | 3 Review | 4 Share | 5 Submit

Compared Plan: Current Sup Boundary Plan

Plan Histogram | Plan Distribution | District Distribution — Charts

Compactness Tests | Check Integrity — Analysis

Reports — Reports

Clear All — Markup

Close Plan | Active Plan | Compared Plan | Differences | Refresh — Plan Comparison/Merge

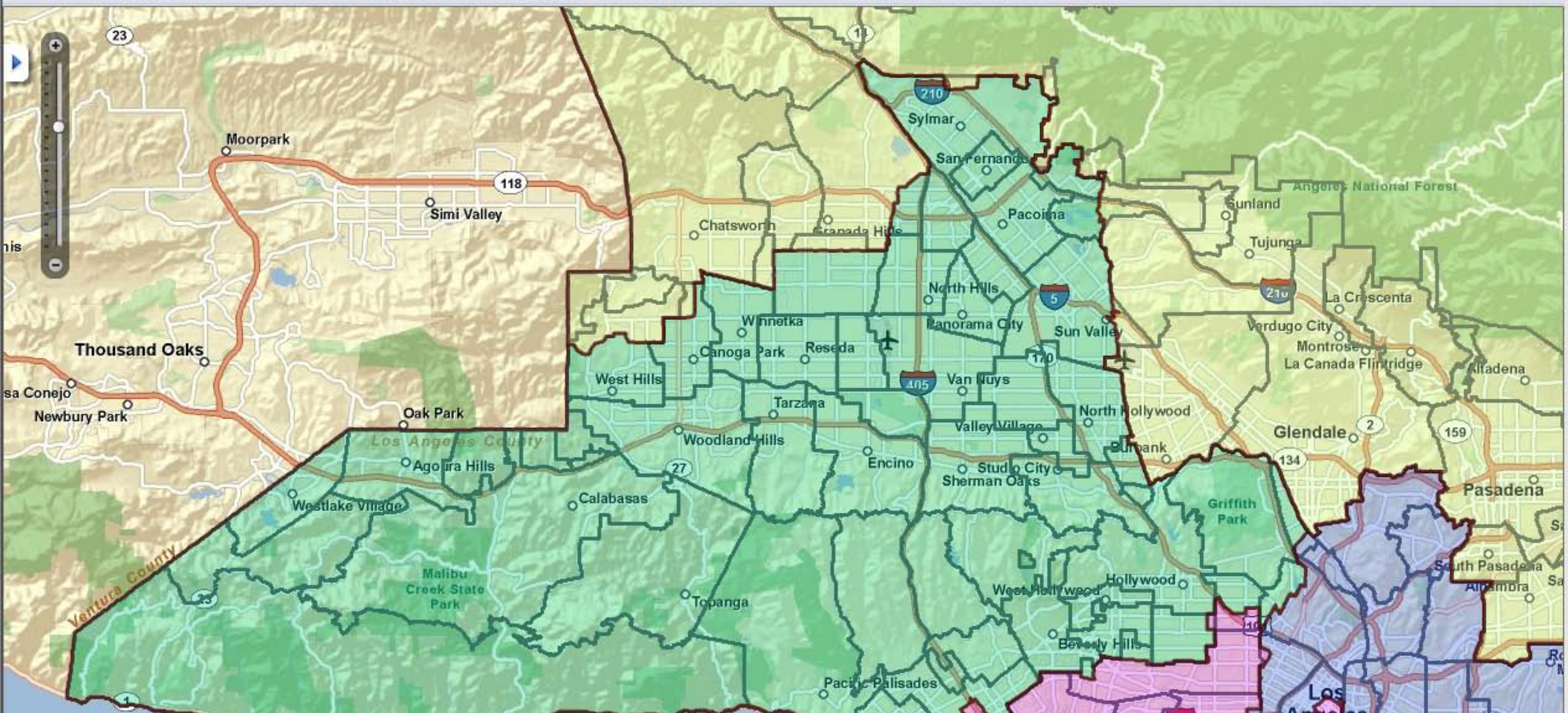

Done | Internet | 100%

Start | Sent Items - Microsoft O... | Los Angeles County R... | G:\Projects\Redistricting... | 2diff.bmp - Paint | Search Desktop | 7:55 AM

Los Angeles County Redistricting Online - Windows Internet Explorer provided by ITS

https://rdtools.lacounty.gov/districting/districting.html

File Edit View Favorites Tools Help

Los Angeles County Redi... | http://redistricting.lacounty....

LA County Redistricting Online

Plan: Plan (read only) | lacounty | Sign out

File | 1 Learn | 2 Create | 3 Review | 4 Share | 5 Submit

Compared Plan: Current Sup Boundary Plan

Plan Histogram | Plan Distribution | District Distribution — Charts

Compactness Tests | Check Integrity — Analysis

Reports — Reports

Clear All — Markup

Close Plan | Active Plan | Compared Plan | Differences | Refresh — Plan Comparison/Merge

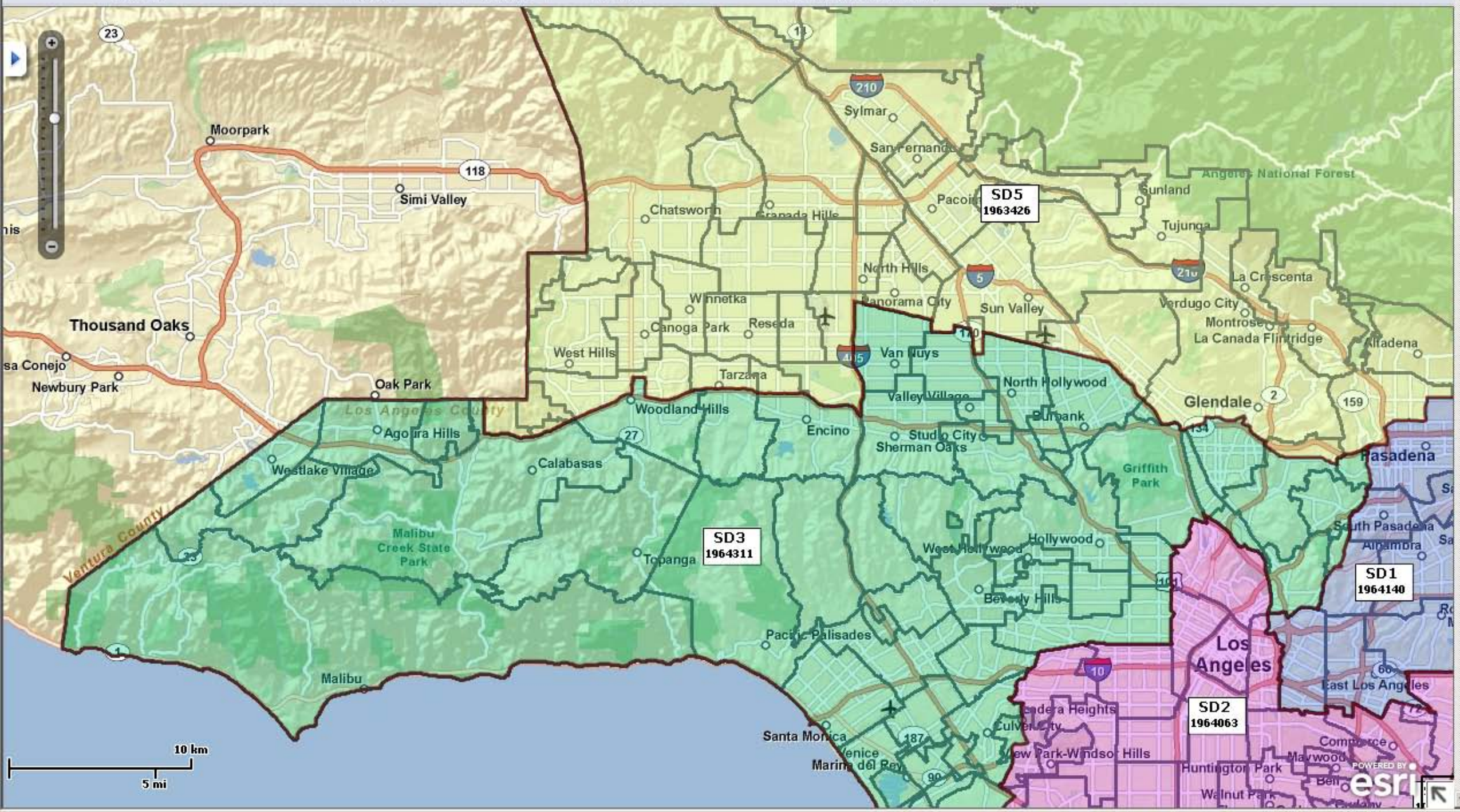

Done | Internet | 100%

Start | Sent Items - Microsoft O... | Los Angeles County R... | G:\Projects\Redistricting... | 3nc.bmp - Paint | Search Desktop | 7:55 AM

Los Angeles County Redistricting Online - Windows Internet Explorer provided by ITS

https://rdtools.lacounty.gov/districting/districting.html

File Edit View Favorites Tools Help

Los Angeles County Redi... | http://redistricting.lacounty....

LA County Redistricting Online

Plan: Plan (read only) | lacounty | Sign out

File | 1 Learn | 2 Create | 3 Review | 4 Share | 5 Submit

Compared Plan: Current Sup Boundary Plan

Plan Histogram | Plan Distribution | District Distribution — Charts

Compactness Tests | Check Integrity — Analysis

Reports — Reports

Clear All — Markup

Close Plan | Active Plan | Compared Plan | Differences | Refresh — Plan Comparison/Merge

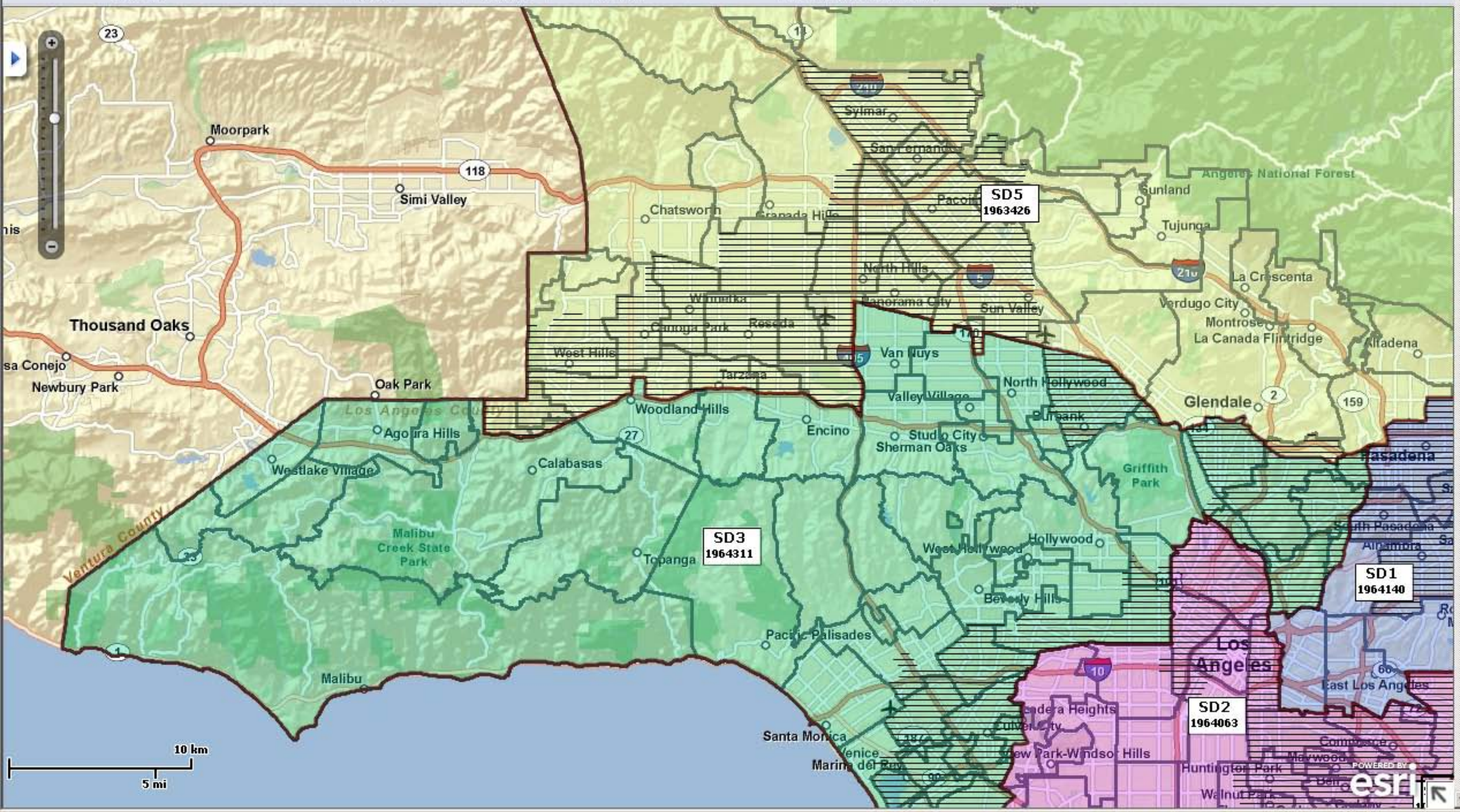

Done | Internet | 100%

Start | Sent Items - Microsoft O... | Los Angeles County R... | G:\Projects\Redistricting... | 3np.bmp - Paint | Search Desktop | 7:55 AM

Los Angeles County Redistricting Online - Windows Internet Explorer provided by ITS

https://rdtools.lacounty.gov/districting/districting.html

File Edit View Favorites Tools Help

Los Angeles County Redi... | http://redistricting.lacounty....

LA County Redistricting Online

Plan: Plan (read only) | lacounty | Sign out

File | 1 Learn | 2 Create | 3 Review | 4 Share | 5 Submit

Compared Plan: Current Sup Boundary Plan

Plan Histogram | Plan Distribution | District Distribution — Charts

Compactness Tests | Check Integrity — Analysis

Reports — Reports

Clear All — Markup

Close Plan

Active Plan

Compared Plan

Differences

Refresh — Plan Comparison/Merge

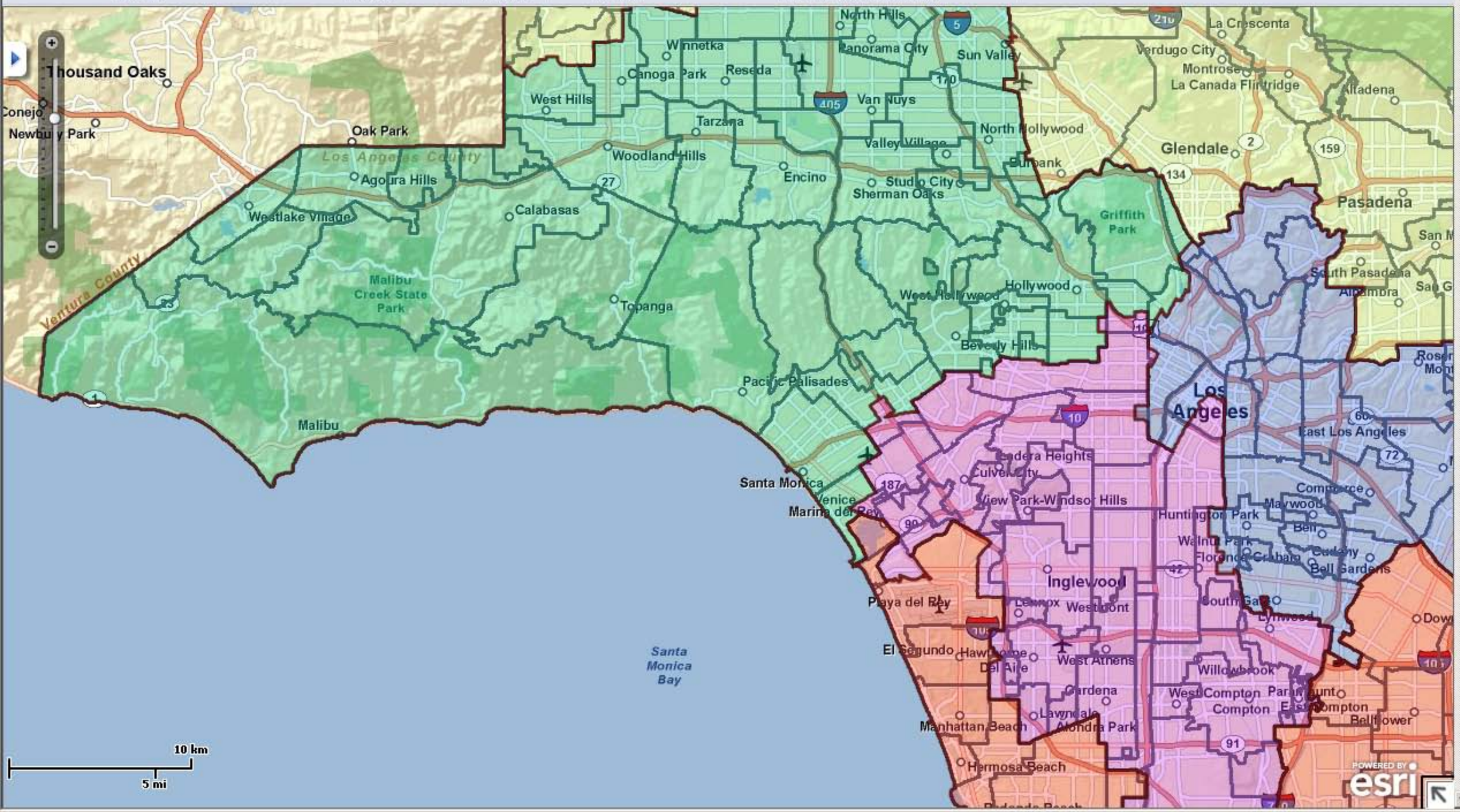

Done | Internet | 100%

Start | Sent Items - Microsoft O... | Los Angeles County R... | G:\Projects\Redistricting... | 3ndiff.bmp - Paint | Search Desktop | 7:56 AM

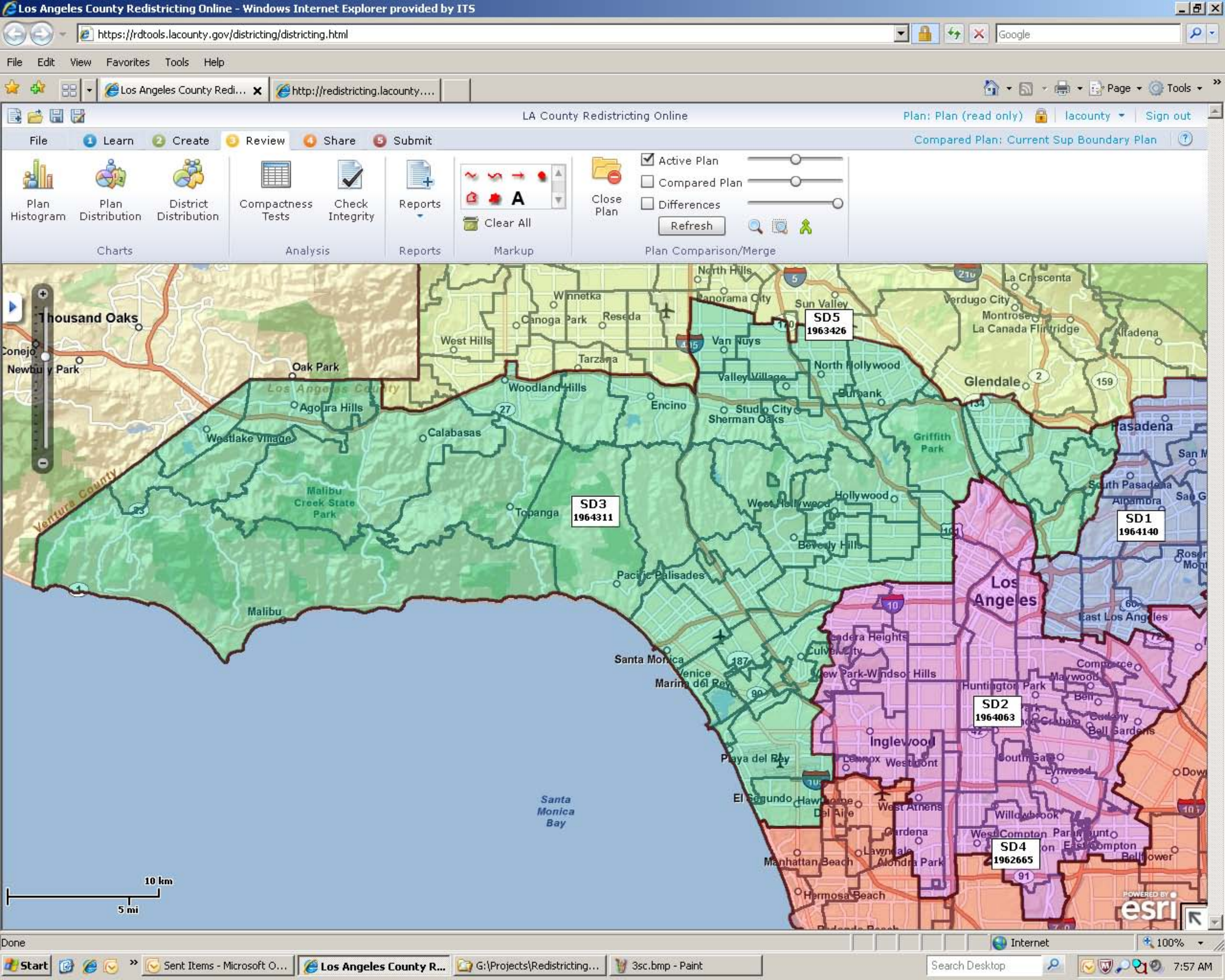
Los Angeles County Redistricting Online - Windows Internet Explorer provided by ITS
https://rdtools.lacounty.gov/districting/districting.html
File Edit View Favorites Tools Help
Los Angeles County Redi...
http://redistricting.lacounty....
LA County Redistricting Online
Plan: Plan (read only)
lacounty
Sign out
File
1 Learn
2 Create
3 Review
4 Share
5 Submit
Compared Plan: Current Sup Boundary Plan
Plan Histogram
Plan Distribution
District Distribution
Charts
Compactness Tests
Check Integrity
Analysis
Reports
Reports
Clear All
Markup
Close Plan
Active Plan
Compared Plan
Differences
Refresh
Plan Comparison/Merge
SD5
1963426
SD3
1964311
SD1
1964140
SD2
1964063
SD4
1962665
Thousand Oaks
Conejo
Newbury Park
Oak Park
Los Angeles County
Agoura Hills
Westlake Village
Calabasas
Woodland Hills
Tarzana
West Hills
Canoga Park
Reseda
Winnetka
North Hills
Panorama City
Sun Valley
Van Nuys
Valley Village
North Hollywood
Burbank
Studio City
Sherman Oaks
Encino
Glendale
Verdugo City
Montrose
La Canada Flintridge
La Crescenta
Altadena
Pasadena
South Pasadena
Alhambra
Griffith Park
Malibu Creek State Park
Topanga
Ventura County
Malibu
Pacific Palisades
West Hollywood
Hollywood
Beverly Hills
Los Angeles
East Los Angeles
Santa Monica
Venice
Marina del Rey
Culver City
Ladera Heights
View Park-Windsor Hills
Huntington Park
Maywood
Bell
Bell Gardens
Inglewood
Lennox
Westmont
South Gate
Lynwood
Playa del Rey
El Segundo
Hawthorne
Del Aire
West Athens
Willowbrook
Gardena
West Compton
Paramount
East Compton
Bellflower
Lawndale
Alondra Park
Manhattan Beach
Hermosa Beach
Santa Monica Bay
10 km
5 mi
POWERED BY esri
Done
Internet
100%
Start
Sent Items - Microsoft O...
Los Angeles County R...
G:\Projects\Redistricting...
3sc.bmp - Paint
Search Desktop
7:57 AM

Los Angeles County Redistricting Online - Windows Internet Explorer provided by ITS

https://rdtools.lacounty.gov/districting/districting.html

File Edit View Favorites Tools Help

Los Angeles County Redi... | http://redistricting.lacounty....

LA County Redistricting Online

Plan: Plan (read only) | lacounty | Sign out

File | 1 Learn | 2 Create | 3 Review | 4 Share | 5 Submit

Compared Plan: Current Sup Boundary Plan

Plan Histogram | Plan Distribution | District Distribution — Charts

Compactness Tests | Check Integrity — Analysis

Reports — Reports

Clear All — Markup

Close Plan | Active Plan | Compared Plan | Differences | Refresh — Plan Comparison/Merge

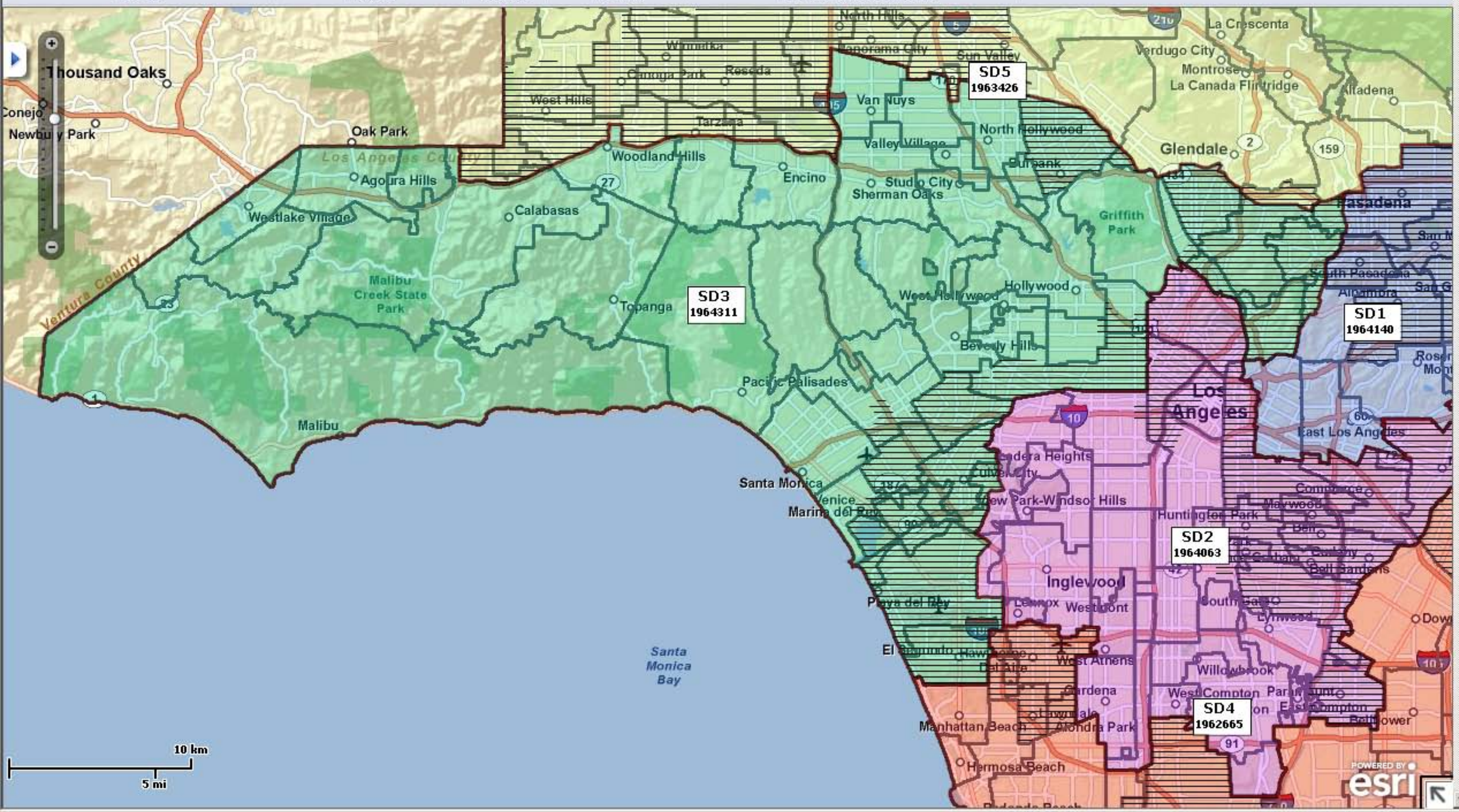

Done | Internet | 100%

Start | Sent Items - Microsoft O... | Los Angeles County R... | G:\Projects\Redistricting... | 3sp.bmp - Paint | Search Desktop | 7:57 AM

Los Angeles County Redistricting Online - Windows Internet Explorer provided by ITS

https://rdtools.lacounty.gov/districting/districting.html

File Edit View Favorites Tools Help

Los Angeles County Redi... | http://redistricting.lacounty....

LA County Redistricting Online

Plan: Plan (read only) | lacounty | Sign out

File | 1 Learn | 2 Create | 3 Review | 4 Share | 5 Submit

Compared Plan: Current Sup Boundary Plan

Plan Histogram | Plan Distribution | District Distribution — Charts

Compactness Tests | Check Integrity — Analysis

Reports — Reports

Clear All — Markup

Close Plan

Active Plan

Compared Plan

Differences

Refresh — Plan Comparison/Merge

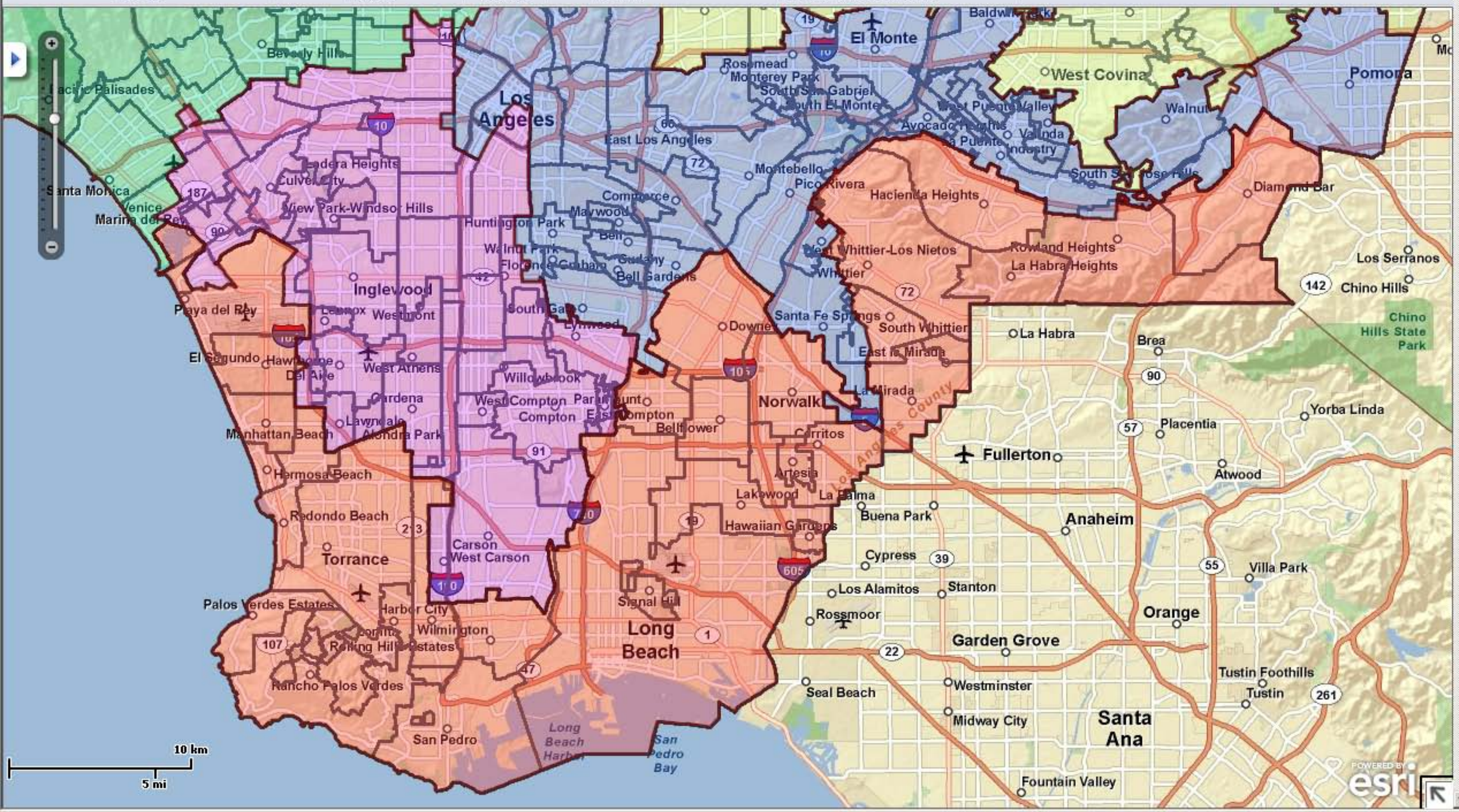

Done | Internet | 100%

Start | Sent Items - Microsoft O... | Los Angeles County R... | G:\Projects\Redistricting... | 3sdiff.bmp - Paint | Search Desktop | 7:58 AM

Los Angeles County Redistricting Online - Windows Internet Explorer provided by ITS
https://rdtools.lacounty.gov/districting/districting.html
File Edit View Favorites Tools Help
Los Angeles County Redi...
http://redistricting.lacounty....
Page Tools

LA County Redistricting Online

Plan: Plan (read only) | lacounty | Sign out

File | 1 Learn | 2 Create | 3 Review | 4 Share | 5 Submit

Compared Plan: Current Sup Boundary Plan

Plan Histogram | Plan Distribution | District Distribution — Charts

Compactness Tests | Check Integrity — Analysis

Reports — Reports

Clear All — Markup

Close Plan | Active Plan | Compared Plan | Differences | Refresh — Plan Comparison/Merge

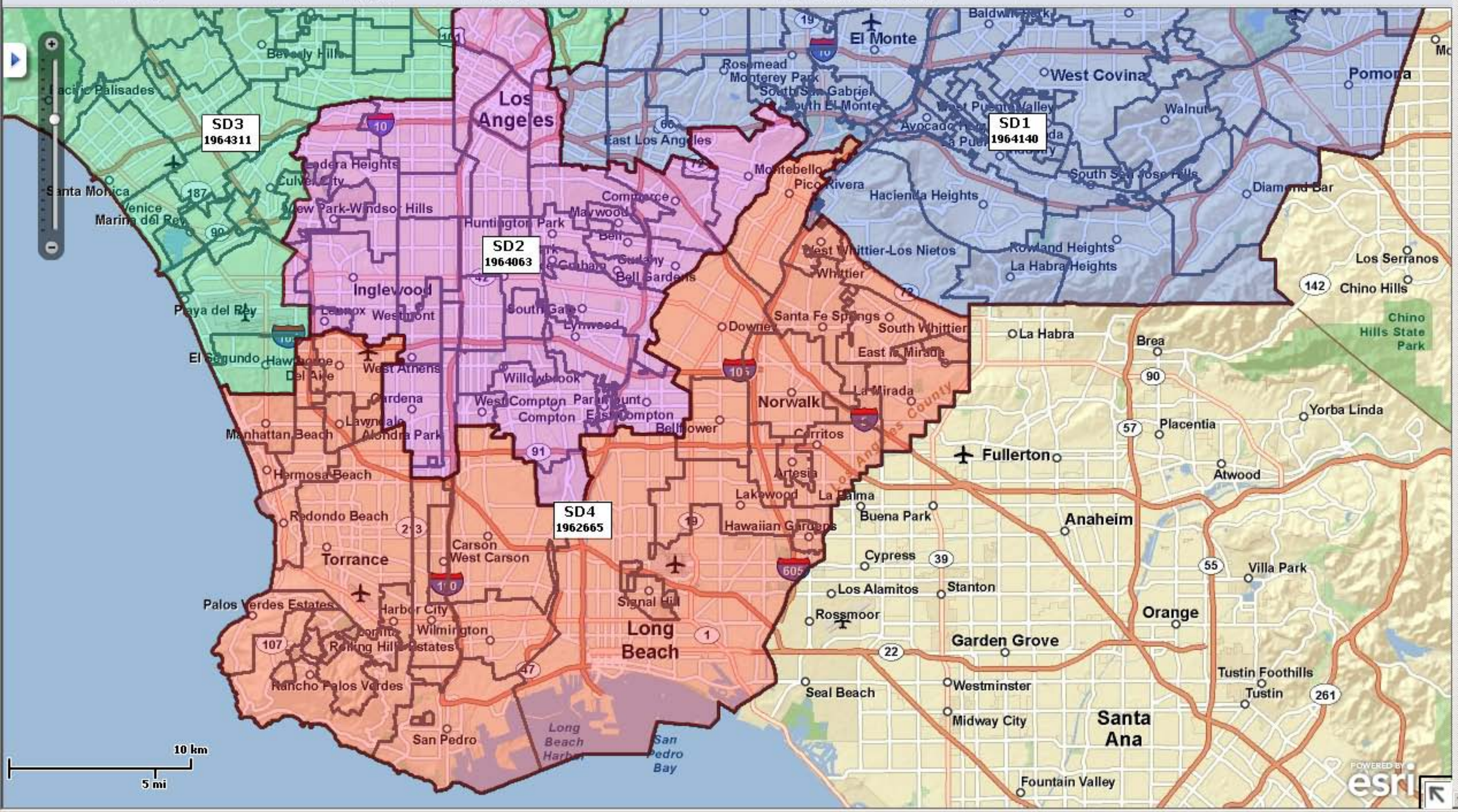

Done
Internet 100%
Start | Sent Items - Microsoft O... | Los Angeles County R... | G:\Projects\Redistricting... | 4c.bmp - Paint
Search Desktop
7:58 AM

Los Angeles County Redistricting Online - Windows Internet Explorer provided by ITS

https://rdtools.lacounty.gov/districting/districting.html

File Edit View Favorites Tools Help

Los Angeles County Redi... | http://redistricting.lacounty....

LA County Redistricting Online

Plan: Plan (read only) | lacounty | Sign out

File | 1 Learn | 2 Create | 3 Review | 4 Share | 5 Submit

Compared Plan: Current Sup Boundary Plan

Plan Histogram | Plan Distribution | District Distribution — Charts

Compactness Tests | Check Integrity — Analysis

Reports — Reports

Clear All — Markup

Close Plan

Active Plan | Compared Plan | Differences | Refresh — Plan Comparison/Merge

SD3 1964311

SD2 1964063

SD1 1964140

SD4 1962665

Beverly Hills · Pacific Palisades · Santa Monica · Venice · Marina del Rey · Culver City · Baldwin Hills · Inglewood · Playa del Rey · El Segundo · Hawthorne · Lennox · Westmont · West Athens · Del Aire · Gardena · Willowbrook · West Compton · Compton · Lynwood · Paramount · East Compton · Bellflower · Manhattan Beach · Hawthorne · Lawndale · Alondra Park · Hermosa Beach · Redondo Beach · Torrance · Carson · West Carson · Palos Verdes Estates · Harbor City · Wilmington · Rolling Hills Estates · Rancho Palos Verdes · San Pedro · Long Beach · Long Beach Harbor · San Pedro Bay · Signal Hill · Los Angeles · East Los Angeles · Commerce · Maywood · Huntington Park · Bell · Cudahy · Bell Gardens · South Gate · Downey · Norwalk · Santa Fe Springs · South Whittier · East La Mirada · La Mirada · Cerritos · Artesia · Lakewood · La Palma · Buena Park · Hawaiian Gardens · Los Angeles County · El Monte · Rosemead · Monterey Park · South San Gabriel · South El Monte · Avocado Heights · West Puente Valley · La Puente · Industry · Baldwin Park · West Covina · Pomona · Walnut · Diamond Bar · South San Jose Hills · Montebello · Pico Rivera · Hacienda Heights · West Whittier-Los Nietos · Whittier · Rowland Heights · La Habra Heights · La Habra · Brea · Los Serranos · Chino Hills · Chino Hills State Park · Yorba Linda · Placentia · Fullerton · Atwood · Anaheim · Villa Park · Orange · Cypress · Los Alamitos · Stanton · Rossmoor · Garden Grove · Seal Beach · Westminster · Midway City · Santa Ana · Tustin Foothills · Tustin · Fountain Valley

10 km / 5 mi

POWERED BY esri

Done | Internet | 100%

Start | Sent Items - Microsoft O... | Los Angeles County R... | G:\Projects\Redistricting... | 4p.bmp - Paint | Search Desktop | 7:58 AM

Los Angeles County Redistricting Online - Windows Internet Explorer provided by ITS

https://rdtools.lacounty.gov/districting/districting.html

File Edit View Favorites Tools Help

Los Angeles County Redi... | http://redistricting.lacounty....

LA County Redistricting Online

Plan: Plan (read only) | lacounty | Sign out

File | 1 Learn | 2 Create | 3 Review | 4 Share | 5 Submit

Compared Plan: Current Sup Boundary Plan

Plan Histogram | Plan Distribution | District Distribution — Charts

Compactness Tests | Check Integrity — Analysis

Reports — Reports

Clear All — Markup

Close Plan

Active Plan

Compared Plan

Differences

Refresh — Plan Comparison/Merge

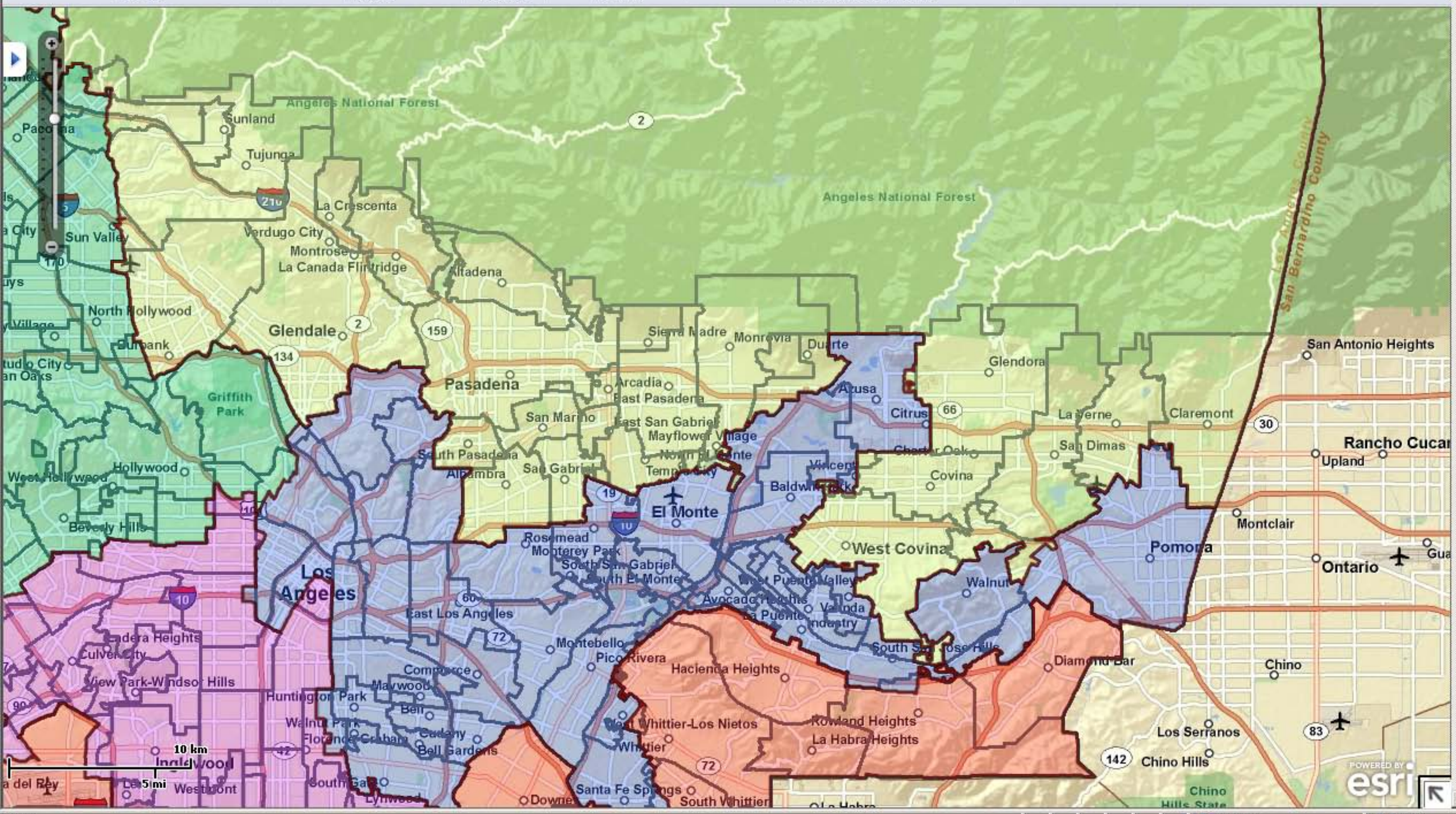

Done | Internet | 100%

Start | Sent Items - Microsoft O... | Los Angeles County R... | G:\Projects\Redistricting... | 4diff.bmp - Paint | Search Desktop | 8:00 AM

Los Angeles County Redistricting Online - Windows Internet Explorer provided by ITS

https://rdtools.lacounty.gov/districting/districting.html

File Edit View Favorites Tools Help

Los Angeles County Redi... | http://redistricting.lacounty....

LA County Redistricting Online

Plan: Plan (read only) | lacounty | Sign out

File | 1 Learn | 2 Create | 3 Review | 4 Share | 5 Submit

Compared Plan: Current Sup Boundary Plan

Plan Histogram | Plan Distribution | District Distribution — Charts

Compactness Tests | Check Integrity — Analysis

Reports — Reports

Clear All — Markup

Close Plan | Active Plan | Compared Plan | Differences | Refresh — Plan Comparison/Merge

SD5
1963426

SD3
1964311

SD1
1964140

SD2
1964063

SD4
1962665

Angeles National Forest

Sunland
Tujunga
La Crescenta
Verdugo City
Montrose
La Canada Flintridge
Altadena
Glendale
North Hollywood
Burbank
Griffith Park
Pasadena
Arcadia
East Pasadena
San Marino
South Pasadena
Alhambra
San Gabriel
Sierra Madre
Monrovia
Duarte
East San Gabriel
Mayflower Village
North El Monte
Temple City
El Monte
Rosemead
Monterey Park
South San Gabriel
South El Monte
Glendora
Azusa
Citrus
La Verne
Claremont
San Dimas
Charter Oak
Covina
Vincent
Baldwin Park
West Covina
West Puente Valley
Avocado Heights
Valinda
La Puente
Industry
Walnut
Pomona
Montclair
Ontario
Rancho Cucamonga
Upland
San Antonio Heights
Beverly Hills
West Hollywood
Los Angeles
East Los Angeles
Baldwin Hills
Culver City
View Park-Windsor Hills
Hawthorne
Lennox
Inglewood
Westmont
South Gate
Lynwood
Compton
Maywood
Bell
Cudahy
Bell Gardens
Huntington Park
Walnut Park
Florence-Graham
Montebello
Pico Rivera
Commerce
Hacienda Heights
South San Jose Hills
Diamond Bar
Chino
Chino Hills
Los Serranos
Rowland Heights
La Habra Heights
West Whittier-Los Nietos
Whittier
Santa Fe Springs
Downey
South Whittier
La Habra
Sun Valley
Pacoima
Sylmar
Tarzana
Encino
Van Nuys
Studio City
Sherman Oaks
Hidden Hills
Calabasas
Agoura Hills
Malibu
Topanga
Pacific Palisades
Santa Monica
Marina del Rey
Playa del Rey
Venice
Del Aire
Lawndale
Gardena
Redondo Beach
Hermosa Beach
Manhattan Beach
El Segundo
Lomita
Torrance
Palos Verdes Estates
Rancho Palos Verdes
Rolling Hills Estates
Rolling Hills
Long Beach
Signal Hill
Avalon
Catalina Island

10 km
5 mi

POWERED BY esri

Done | Internet | 100%

Start | Sent Items - Microsoft O... | Los Angeles County R... | G:\Projects\Redistricting... | 5ec.bmp - Paint | Search Desktop | 8:01 AM

Los Angeles County Redistricting Online - Windows Internet Explorer provided by ITS

https://rdtools.lacounty.gov/districting/districting.html

File Edit View Favorites Tools Help

Los Angeles County Redi... | http://redistricting.lacounty....

LA County Redistricting Online

Plan: Plan (read only) | lacounty | Sign out

File | 1 Learn | 2 Create | 3 Review | 4 Share | 5 Submit

Compared Plan: Current Sup Boundary Plan

Plan Histogram | Plan Distribution | District Distribution — Charts

Compactness Tests | Check Integrity — Analysis

Reports — Reports

Clear All — Markup

Close Plan | Active Plan | Compared Plan | Differences | Refresh — Plan Comparison/Merge

SD5 1963426

SD1 1964140

SD2 1964063

SD3 1964311

SD4 1962665

Angeles National Forest

Sunland

Tujunga

La Crescenta

Verdugo City

Montrose

La Canada Flintridge

Altadena

Glendale

North Hollywood

Burbank

Griffith Park

Pasadena

Sierra Madre

Monrovia

Duarte

Arcadia

East Pasadena

San Marino

East San Gabriel

Mayflower Village

South Pasadena

Alhambra

San Gabriel

Temple City

El Monte

Rosemead

Monterey Park

South San Gabriel

South El Monte

Los Angeles

East Los Angeles

Montebello

Pico Rivera

Commerce

Maywood

Huntington Park

Bell

Walnut Park

Florence-Graham

Cudahy

Bell Gardens

Hacienda Heights

West Whittier-Los Nietos

Whittier

Santa Fe Springs

Downey

South Whittier

Rowland Heights

La Habra Heights

Inglewood

Westmont

Lynwood

Culver City

Beverly Hills

West Hollywood

Azusa

Glendora

Citrus

La Verne

Claremont

San Dimas

Covina

Baldwin Park

West Covina

Walnut

Pomona

Montclair

Upland

San Antonio Heights

Rancho Cucamonga

Ontario

Chino

Diamond Bar

Los Serranos

Chino Hills

10 km

5 mi

Done

Internet | 100%

Start | Sent Items - Microsoft O... | Los Angeles County R... | G:\Projects\Redistricting... | 5ep.bmp - Paint | Search Desktop | 8:01 AM

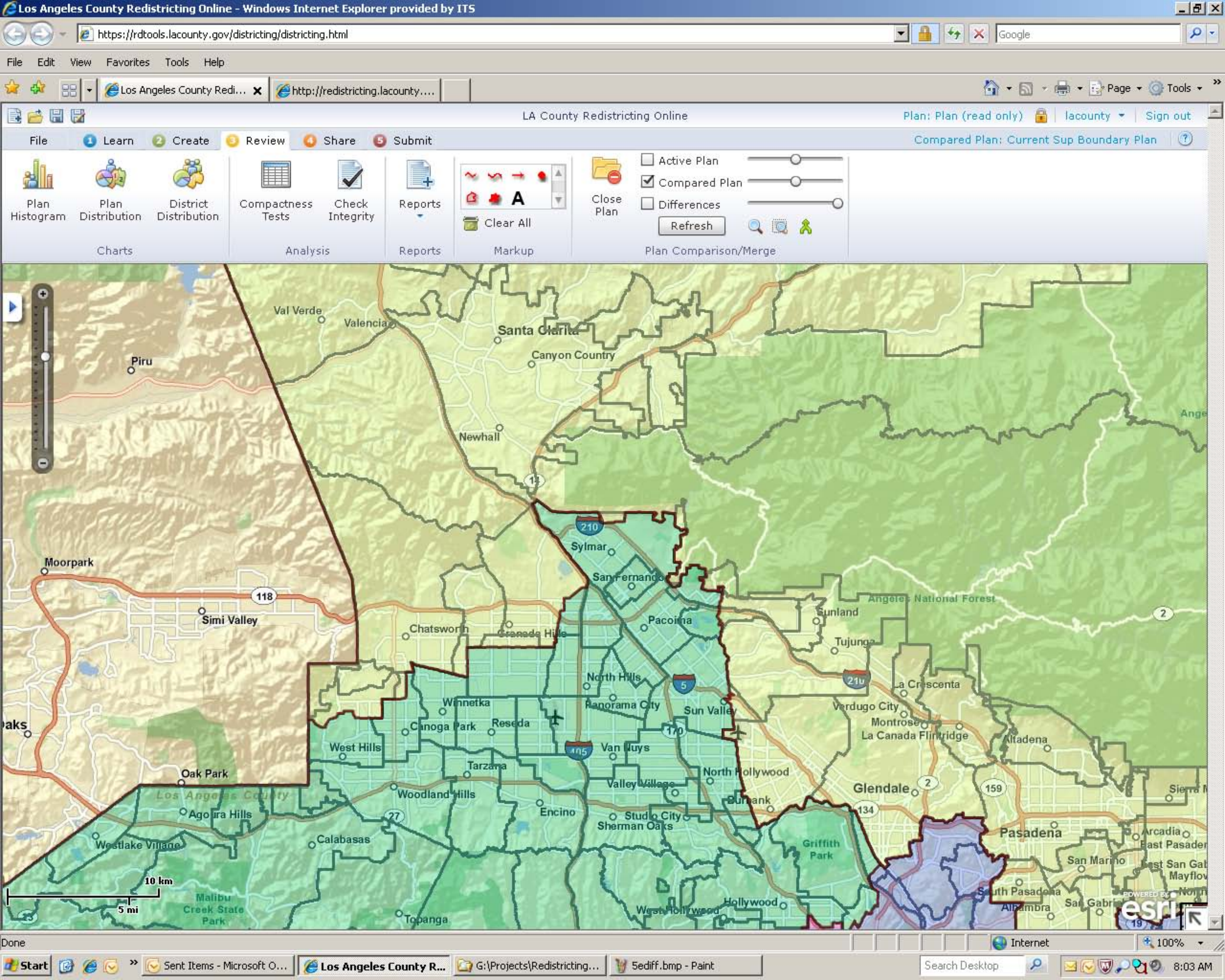
Los Angeles County Redistricting Online - Windows Internet Explorer provided by ITS
https://rdtools.lacounty.gov/districting/districting.html
File Edit View Favorites Tools Help
Los Angeles County Redi...
http://redistricting.lacounty....
LA County Redistricting Online
Plan: Plan (read only)
lacounty
Sign out
File
1 Learn
2 Create
3 Review
4 Share
5 Submit
Compared Plan: Current Sup Boundary Plan
Plan Histogram
Plan Distribution
District Distribution
Charts
Compactness Tests
Check Integrity
Analysis
Reports
Reports
Clear All
Markup
Close Plan
Active Plan
Compared Plan
Differences
Refresh
Plan Comparison/Merge
Val Verde
Valencia
Santa Clarita
Canyon Country
Piru
Newhall
Sylmar
San Fernando
Moorpark
Simi Valley
Chatsworth
Granada Hills
Pacoima
Sunland
Tujunga
Angeles National Forest
North Hills
Panorama City
Sun Valley
La Crescenta
Verdugo City
Montrose
La Canada Flintridge
Altadena
Winnetka
Canoga Park
Reseda
West Hills
Van Nuys
Tarzana
Oak Park
Los Angeles County
Woodland Hills
Valley Village
North Hollywood
Burbank
Glendale
Agoura Hills
Encino
Studio City
Sherman Oaks
Westlake Village
Calabasas
Griffith Park
Pasadena
Arcadia
East Pasadena
San Marino
South Pasadena
Alhambra
Malibu Creek State Park
Topanga
West Hollywood
Hollywood
10 km
5 mi
Done
Internet
100%
Start
Sent Items - Microsoft O...
Los Angeles County R...
G:\Projects\Redistricting...
5ediff.bmp - Paint
Search Desktop
8:03 AM

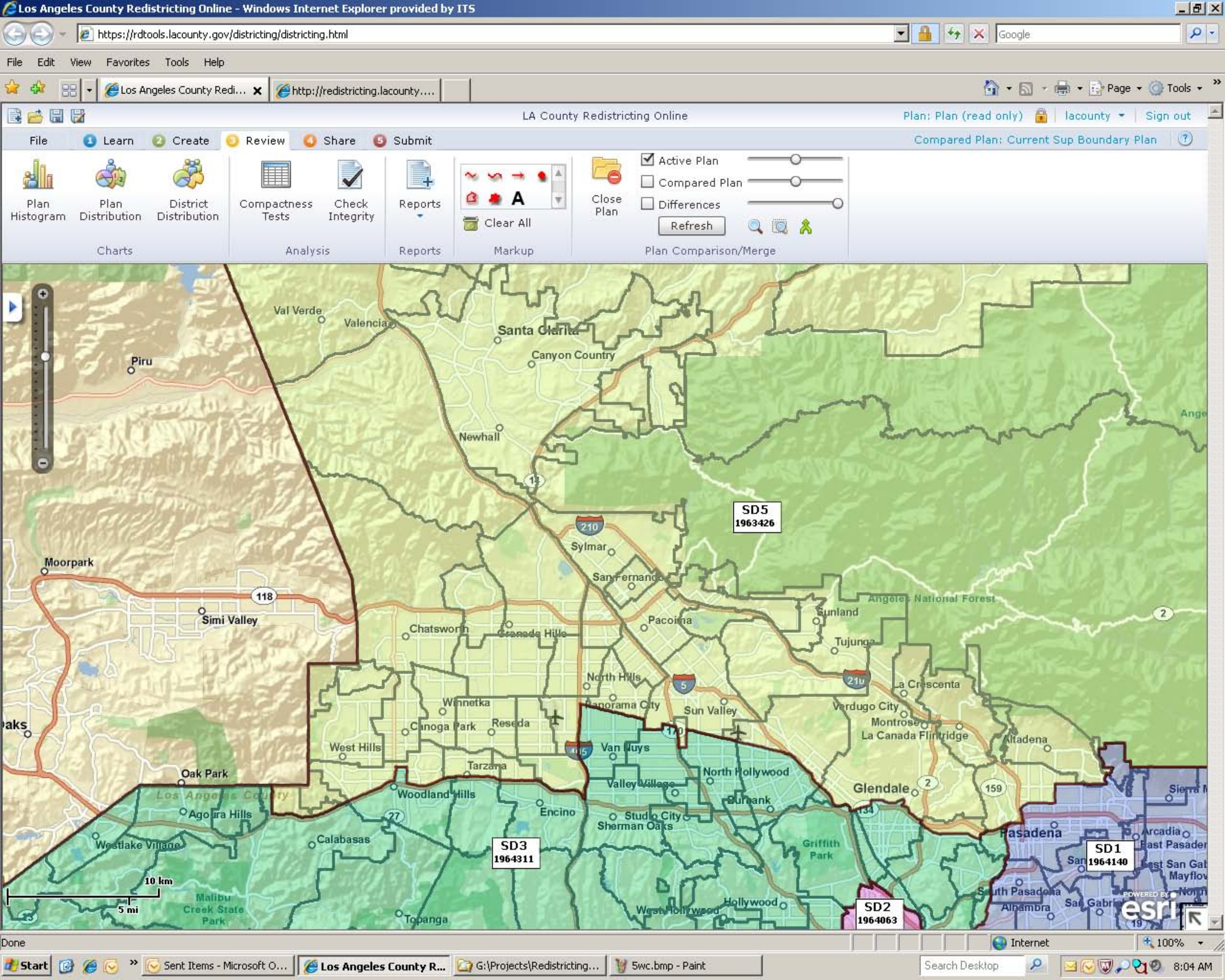
Los Angeles County Redistricting Online - Windows Internet Explorer provided by ITS
https://rdtools.lacounty.gov/districting/districting.html
File Edit View Favorites Tools Help
Los Angeles County Redi...
http://redistricting.lacounty....
LA County Redistricting Online
Plan: Plan (read only)
lacounty
Sign out
File
1 Learn
2 Create
3 Review
4 Share
5 Submit
Compared Plan: Current Sup Boundary Plan
Plan Histogram
Plan Distribution
District Distribution
Charts
Compactness Tests
Check Integrity
Analysis
Reports
Clear All
Markup
Close Plan
Active Plan
Compared Plan
Differences
Refresh
Plan Comparison/Merge
Val Verde
Valencia
Santa Clarita
Canyon Country
Piru
Newhall
SD5
1963426
Sylmar
San Fernando
Moorpark
Simi Valley
Chatsworth
Granada Hills
Pacoima
Sunland
Tujunga
Angeles National Forest
North Hills
Panorama City
Sun Valley
La Crescenta
Verdugo City
Montrose
La Canada Flintridge
Altadena
Winnetka
Canoga Park
Reseda
West Hills
Van Nuys
Tarzana
North Hollywood
Valley Village
Burbank
Glendale
Oak Park
Woodland Hills
Encino
Studio City
Sherman Oaks
Agoura Hills
Westlake Village
Calabasas
SD3
1964311
Griffith Park
Pasadena
SD1
1964140
Arcadia
East Pasadena
South Pasadena
Alhambra
San Gabriel
SD2
1964063
Hollywood
West Hollywood
Topanga
Malibu Creek State Park
10 km
5 mi
Los Angeles County
Done
Internet
100%
Start
Sent Items - Microsoft O...
Los Angeles County R...
G:\Projects\Redistricting...
5wc.bmp - Paint
Search Desktop
8:04 AM

Los Angeles County Redistricting Online - Windows Internet Explorer provided by ITS

https://rdtools.lacounty.gov/districting/districting.html

File Edit View Favorites Tools Help

Los Angeles County Redi... | http://redistricting.lacounty....

LA County Redistricting Online

Plan: Plan (read only) | lacounty | Sign out

File | 1 Learn | 2 Create | 3 Review | 4 Share | 5 Submit

Compared Plan: Current Sup Boundary Plan

Plan Histogram | Plan Distribution | District Distribution — Charts

Compactness Tests | Check Integrity — Analysis

Reports — Reports

Clear All — Markup

Close Plan

Active Plan | Compared Plan | Differences | Refresh — Plan Comparison/Merge

Val Verde
Valencia
Santa Clarita
Canyon Country
Piru
Newhall
SD5
1963426
Moorpark
Simi Valley
Sylmar
San Fernando
Chatsworth
Granada Hills
Pacoima
Sunland
Tujunga
Angeles National Forest
North Hills
Panorama City
Sun Valley
Winnetka
Canoga Park
Reseda
West Hills
Van Nuys
Tarzana
Oak Park
Woodland Hills
Encino
Valley Village
North Hollywood
Burbank
Studio City
Sherman Oaks
Glendale
Verdugo City
Montrose
La Crescenta
La Canada Flintridge
Altadena
Agoura Hills
Westlake Village
Calabasas
SD3
1964311
Griffith Park
Hollywood
West Hollywood
Topanga
Malibu Creek State Park
SD2
1964063
Pasadena
SD1
1964140
10 km
5 mi
POWERED BY esri

Done | Internet | 100%

Start | Sent Items - Microsoft O... | Los Angeles County R... | G:\Projects\Redistricting... | 5wp.bmp - Paint | Search Desktop | 8:04 AM